

NE18/LG3

PUBLIC RIGHT OF WAY EVIDENCE FORM
BEFORE COMPLETING THIS FORM, PLEASE SEE THE NOTES AT THE END

Personal Details

Name:

Address:

Post Code:

Telephone No:

Date of Birth:

Email Address:

Occupation: (if retired, give former occupation)

Identification of the Alleged Route

Description of the Route (Mark route on map)

Five marked route out, in pink!
Route used daily, also I discontinued to
use this route once the offices were built.

Start Grid Reference: NZ35965 67478

End Grid Reference: NZ35933 67745

Name of Route (if named): King Charles III England Coast Path - Section SBA-1-S031

Believed Status of the Route Existing Footpath (National Trail & Recreational Path - OS Map 316)
(Footpath, Bridleway, Restricted Byway or Byway Open to All Traffic)

Has the route always run on the same route? (If not provide details)

Yes.

PUBLIC RIGHT OF WAY EVIDENCE FORM
BEFORE COMPLETING THIS FORM, PLEASE SEE THE NOTES AT THE END

Your Use of the Alleged Route

When did you first use the route?

December 1999

When did you last use the route?

November 2017

Was there a period between those dates that you did not use the route (if yes, when & why?)

Could only use the route marked out in pen on map.

How did you use the route? (e.g. foot, horse, cycle, carriage, motor vehicle)

on foot and also cycling

How often did you use the route?

Daily

If you have stopped using the route, why did you stop?

Route (pink) was blocked by high (Harris) fencing in Nov 2017.

The Nature of Your Use

What was the purpose of your journeys?

To walk my dog,
to cycle on + to walk with
friends/family.

Did you see other people using the route?

Yes

Did other people see you using the route?

Yes

PUBLIC RIGHT OF WAY EVIDENCE FORM
BEFORE COMPLETING THIS FORM, PLEASE SEE THE NOTES AT THE END

Did you encounter or have to remove any obstructions when using the route? (e.g. fences, locked gates etc.) (If yes give details)

There was no obstructions, as the route was part of public use.

Did you ever ask for permission to use the route? (If yes give details)

NO, didnt have too.

Were you ever given permission to use the route? (If yes give details)

Yes, was part of our housing development.

Have you ever owned/occupied land crossed by the route?

NO

Have you ever worked for the owner/occupier of the land?

NO

If yes, were you ever given any instructions regarding the route? (If yes give details)

Additional Information

Were there any stiles, gates or bridges along the route? (If yes, show locations on map)

NO

Were there any signs along the route? (If yes, give details & show locations on map)

England Coastal Path Signs, which have now been changed without any permission.

Were you ever stopped, prevented, or turned back from using the route? (If yes, give details)


No, not in 18 years of use.

Any other information you consider relevant

The route was part of our housing development for use by residents + public.

I hereby certify that to the best of my knowledge and belief the facts that I have stated are true

Signature:




Date:

08/10/2024


Signature of person taking statement: (If applicable)

Print Name:



Note:

1. You may be interviewed by the investigating Authority to confirm the content of this form
2. You may also be asked to attend a public inquiry to give evidence
3. The information contained within this form will be in the public domain and may be disclosed to other parties with an interest in this case. By completing this form, you are confirming you consent for such disclosure. This includes the personal details given.
4. If your recollections of dates and other details are approximate or to the best of your recollection please say so.



PUBLIC RIGHT OF WAY EVIDENCE FORM
BEFORE COMPLETING THIS FORM, PLEASE SEE THE NOTES AT THE END

Plan 1



South Tyneside Council

Wildlife and Countryside Act 1981

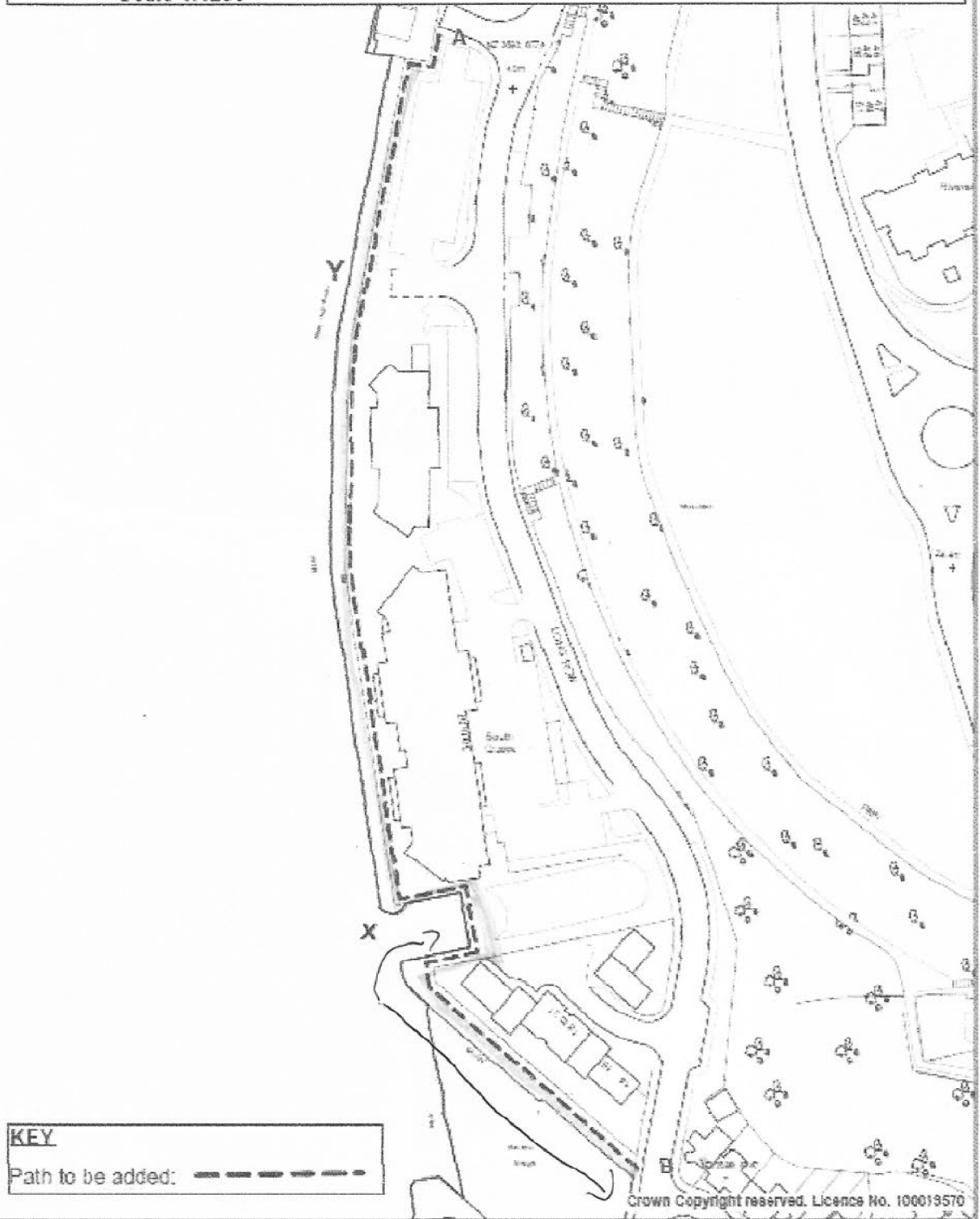
Definitive Map Modification Order Application

S21 - Long Row

Scale 1:1250



NZ 35 67



Appendix 1

Page 1