

COPY OF FACSIMILE LETTER ON A4 SENT 4.12.20



Dear Sir/Madam

I am writing in support of the application to restore the public walkway currently blocked off by South Quay's management.

I have lived here for a number of years and have used this walkway as part of my regular walking route, taking in the birdlife and enjoying the scenery along the river. The route is a safe route from the Customs House to the start of the commercial part of Wapping Street. When we were informed that buildings were to be put up some time ago, we were given assurances that this access would remain and indeed it did when the buildings were owned by Garlands and Utility Wise.

Erecting a steel locked security gate is also a health and safety hazard, more so with boats with tanks of diesel so close to residential buildings.

No one I have spoken to on this subject is happy with the closure of this public walkway. I would be grateful if you could give serious consideration to re-opening it to the public.

Yours faithfully,



L53



Dear Sir/Madam



I am writing in support of the application to restore the public walkway currently blocked off by South Quays Management.

I have lived here for a number of years and have used this walkway as part of my regular walking route, taking in the birdlife and enjoying the scenery along the river. The route is a safe route from the Customs House to the start of the commercial part of Wapping Street. When we were informed that buildings were to be put up some time ago, we were given assurances that this access would remain and indeed it did when the buildings were owned by Garlands and UtilityWise.

Erecting a steel locked security gate is also a health and safety hazard, more so with boats with tanks of diesel so close to residential buildings.

No one I have spoken to on this subject is happy with the closure of this public walkway, I would be grateful if you could give serious consideration to reopening it to the public.

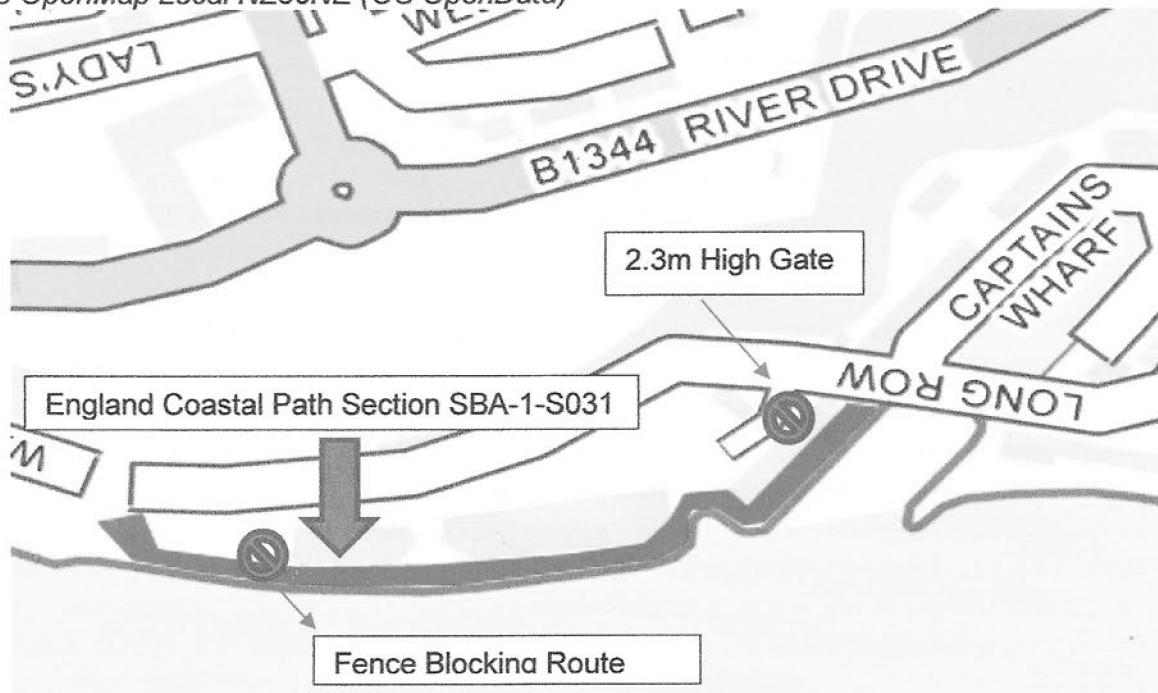
Yours faithfully



MAP OF THE APPLICATION ROUTE

Please annotate the map with anything that is referred to in your statement, and confirm you agree to its contents, by putting your initials on the map and date it. **DO NOT ADD YOUR FULL SIGNATURE.**

© OS OpenMap Local NZ36NE (OS OpenData)



England Coastal Path, Section SBA-1-S031, 23rd July 2008

© Google Earth 2021 Infoterra & Bluesky

