

NE7/L39

Public Right of Way Evidence Form

BEFORE COMPLETING THIS FORM PLEASE SEE THE NOTES AT THE END

Personal Details

Name:

Address:

Post Code:

Telephone No:

Date of Birth:

Occupation:

(if retired, give former occupation)

Identification of the Alleged Route

Description of the Route:

(mark route on map)

Start Grid Reference:

End Grid Reference:

Name of Route (if named):

Believed Status of the Route

(Footpath, Bridleway, Restricted Byway or Byway Open to All Traffic)

Has the route always run on the same route?

(If not provide details)

Your Use of the Alleged Route

When did you first use the route?

When did you last use the route?

Was there a period between those dates that you did not use the route

(If yes, when & why?)

How did you use the route?

(e.g. foot, horse, cycle, carriage, motor vehicle)

How often did you use the route?

If you have stopped using the route, why did you stop?

The Nature of Your Use

What was the purpose of your journeys?

Did you see other people using the route?	YES
Did other people see you using the route?	YES
Did you encounter or have to remove any obstructions when using the route? (e.g. fences, locked gates etc) (If yes give details)	NO
Did you ever ask for permission to use the route? (If yes give details)	NO
Were you ever given permission to use the route? (If yes give details)	NO NOT REQUIRED
Have you ever owned/occupied land crossed by the route?	NO
Have you ever worked for the owner/occupier of the land?	NO
If yes, were you ever given any instructions regarding the route? (If yes give details)	
Additional Information	
Were there any stiles, gates or bridges along the route? (If yes, show locations on map)	NO
Were there any signs along the route? (If yes, give details & show locations on map)	NO
Were you ever stopped, prevented or turned back from using the route? (If yes, give details)	NO
Any other information you consider relevant	

I hereby certify that to the best of my knowledge and belief the facts that I have stated are true.

Signature

Date: 24/09/23

Signature of person taking statement: (If applicable)

Print Name:

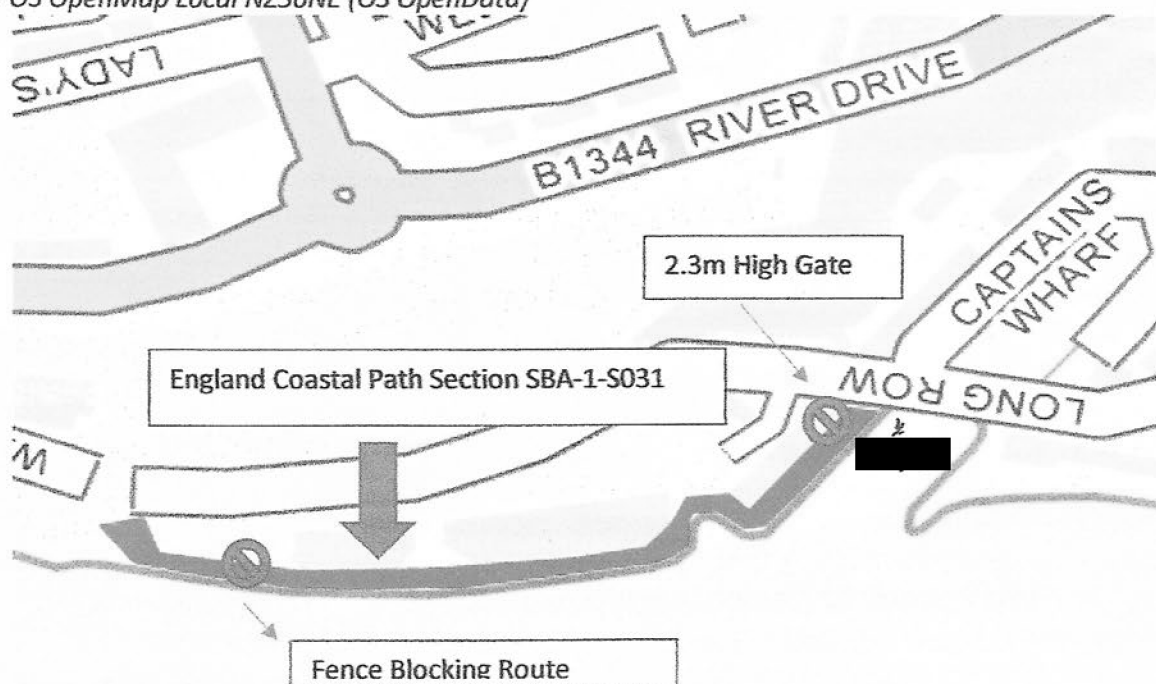
Note:

1. You may be interviewed by the investigating Authority to confirm the content of this form
2. You may also be asked to attend a public inquiry to give evidence
3. The information contained within this form will be in the public domain, and may be disclosed to other parties with an interest in this case. By completing this form you are confirming you consent for such disclosure. This includes the personal details given.
4. If your recollections of dates and other details are approximate or to the best of your recollection, please say so.

MAP OF THE APPLICATION ROUTE

Please annotate the map with anything that is referred to in your statement, and confirm you agree to its contents, by putting your initials on the map and date it. **DO NOT ADD YOUR FULL SIGNATURE.**

© OS OpenMap Local NZ36NE (OS OpenData)



England Coastal Path, Section SBA-1-S031, 23rd July 2008


© Google Earth 2021 Infoterra & Bluesky



L39

INIT MAR✓


Your Name:




Your Address:



Postcode:



Tel No:



(Optional)

To whom this may concern,

I can confirm that I used to use the path outlined in the map attached on page 2.

Please could you describe your knowledge of the route in your own words, explaining when you used it first and last, how you used the route, how often and if you stopped using it when & why.

MY USE OF THE ROUTE (Please continue on a separate page if required)

I live in Long Row which is a short walk from the designated area.

I now walk with a stick and my daughters often support me in a walk taking in this route.

It is disappointing & frustrating to now find this area along the river, blocked, especially as this makes any walk less picturesque.

SIGNATURE:

