

#E20/L43

MAP ✓

**Public Right of Way Evidence Form**  
**BEFORE COMPLETING THIS FORM PLEASE SEE THE NOTES AT THE END**

<u>Personal Details</u>	
Name:	[REDACTED]
Address:	[REDACTED]
	Post Code: [REDACTED]
Telephone No:	[REDACTED]
Date of Birth:	[REDACTED]
Occupation:	[REDACTED]
(if retired, give former occupation)	[REDACTED]
<u>Identification of the Alleged Route</u>	
Description of the Route:	AS PER MAP ATTACHED
(mark route on map)	
Start Grid Reference:	NZ 35965 67478
End Grid Reference:	NZ 35933 67745
Name of Route (if named):	England Coastal Path Section SBA-1S031
Believed Status of the Route	Existing Footpath
(Footpath, Bridleway, Restricted Byway or Byway Open to All Traffic)	
Has the route always run on the same route?	YES
(If not provide details)	
<u>Your Use of the Alleged Route</u>	
When did you first use the route?	1999 APPROX.
When did you last use the route?	2019 APPROX
Was there a period between those dates that you did not use the route (If yes, when & why?)	NO
How did you use the route? (e.g. foot, horse, cycle, carriage, motor vehicle)	WALKING
How often did you use the route?	DAILY
If you have stopped using the route, why did you stop?	ACCESS BLOCKED BY GATE
<u>The Nature of Your Use</u>	
What was the purpose of your journeys?	EXERCISE + FRESH AIR

Did you see other people using the route?	YES
Did other people see you using the route?	YES
Did you encounter or have to remove any obstructions when using the route? (e.g. fences, locked gates etc) (If yes give details)	NO
Did you ever ask for permission to use the route? (If yes give details)	NO
Were you ever given permission to use the route? (If yes give details)	N/A
Have you ever owned/occupied land crossed by the route?	NO
Have you ever worked for the owner/occupier of the land?	NO
If yes, were you ever given any instructions regarding the route? (If yes give details)	N/A
<b>Additional Information</b>	
Were there any stiles, gates or bridges along the route? (If yes, show locations on map)	NO
Were there any signs along the route? (If yes, give details & show locations on map)	England Coastal Path Signs
Were you ever stopped, prevented or turned back from using the route? (If yes, give details)	NO
Any other information you consider relevant	PLEASE SEE WRITTEN STATEMENT ATTACHED

I hereby certify that to the best of my knowledge and belief the facts that I have stated are true.

Signature: 

Date: 28-08-2021

Signature of person taking statement: \_\_\_\_\_  
(If applicable)

Print Name: \_\_\_\_\_

**Note:**

1. You may be interviewed by the investigating Authority to confirm the content of this form
2. You may also be asked to attend a public inquiry to give evidence
3. The information contained within this form will be in the public domain, and may be disclosed to other parties with an interest in this case. By completing this form you are confirming you consent for such disclosure. This includes the personal details given.
4. If your recollections of dates and other details are approximate or to the best of your recollection, please say so.

**ONCE COMPLETE PLEASE EMAIL TO [friendsofmarketdockpath@gmail.com](mailto:friendsofmarketdockpath@gmail.com)  
OR post to Friends of Market Dock Pathway, c/o Angela Hamilton, Town Hall And Civic  
Offices Westoe Road South Shields NE33 2RL**



To whom it may concern,

I wish to inform you of my objection to the gates that have been installed on the public walkway at Long Row, Market Dock.

Not only are these gates an eyesore, being of industrial design but they have blocked the walkway that has been enjoyed by myself and others for many years.

Why was there no consultation on this decision to block public access?

This should never have been allowed, I feel it is an insult to the residents of Market Dock giving one individual the opportunity to deprive a lot of people the ability to enjoy walks around their own environment.

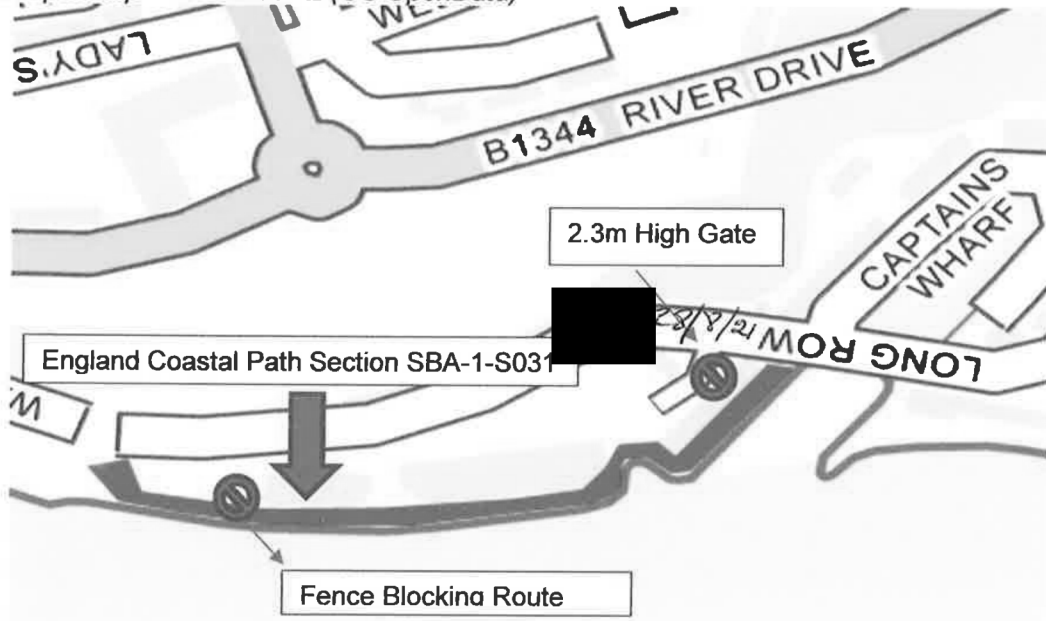


Sent from my iPad

## MAP OF THE APPLICATION ROUTE

Please annotate the map with anything that is referred to in your statement, and confirm you agree to its contents, by putting your initials on the map and date it. **DO NOT ADD YOUR FULL SIGNATURE.**

© OS OpenMap Local NZ36NE (OS OpenData)



England Coastal Path, Section SBA-1-S031, 23rd July 2008

© Google Earth 2021 Infoterra & Bluesky



MAP ✓

#E21

**Public Right of Way Evidence Form**


BEFORE COMPLETING THIS FORM PLEASE SEE THE NOTES AT THE END


<u>Personal Details</u>	
Name:	[REDACTED]
Address:	[REDACTED]
Post Code:	[REDACTED]
Telephone No:	[REDACTED]
Date of Birth:	[REDACTED]
Occupation:	[REDACTED]
(if retired, give former occupation)	[REDACTED]
<u>Identification of the Alleged Route</u>	
Description of the Route:	.....
(mark route on map)	.....
Start Grid Reference:	.....
End Grid Reference:	.....
Name of Route (if named):	.....
Believed Status of the Route	.....
(Footpath, Bridleway, Restricted Byway or Byway Open to All Traffic)	.....
Has the route always run on the same route?	.....
(If not provide details)	.....
<u>Your Use of the Alleged Route</u>	
When did you first use the route?	JAN 2016
When did you last use the route?	MID 2018 APPROX
Was there a period between those dates that you did not use the route (If yes, when & why?)	NO
How did you use the route? (e.g. foot, horse, cycle, carriage, motor vehicle)	FOOT
How often did you use the route?	DAILY - 3 TIMES per day
If you have stopped using the route, why did you stop?	ROUTE BLOCKED OFF DUE TO DEVELOPMENT
<u>The Nature of Your Use</u>	
What was the purpose of your journeys?	RELAXATIONS TAKE IN NATURAL BEAUTY OF AREA, PUPPY WALKING, DAILY EXERCISE & SOCIALISING ENROUTE

Did you see other people using the route?	YES
Did other people see you using the route?	YES
Did you encounter or have to remove any obstructions when using the route? (e.g. fences, locked gates etc) (If yes give details)	NO
Did you ever ask for permission to use the route? (If yes give details)	NO
Were you ever given permission to use the route? (If yes give details)	NO - NO NEED, OPEN ACCESS
Have you ever owned/occupied land crossed by the route?	NO
Have you ever worked for the owner/occupier of the land?	NO
If yes, were you ever given any instructions regarding the route? (If yes give details)	✓
<b>Additional Information</b>	
Were there any stiles, gates or bridges along the route? (If yes, show locations on map)	NO
Were there any signs along the route? (If yes, give details & show locations on map)	NO
Were you ever stopped, prevented or turned back from using the route? (If yes, give details)	NO
Any other information you consider relevant	

I hereby certify that to the best of my knowledge and belief the facts that I have stated are true.

Signature:  Date: 14.3.21

Signature of person taking statement: \_\_\_\_\_  
(If applicable) 

Print Name: 

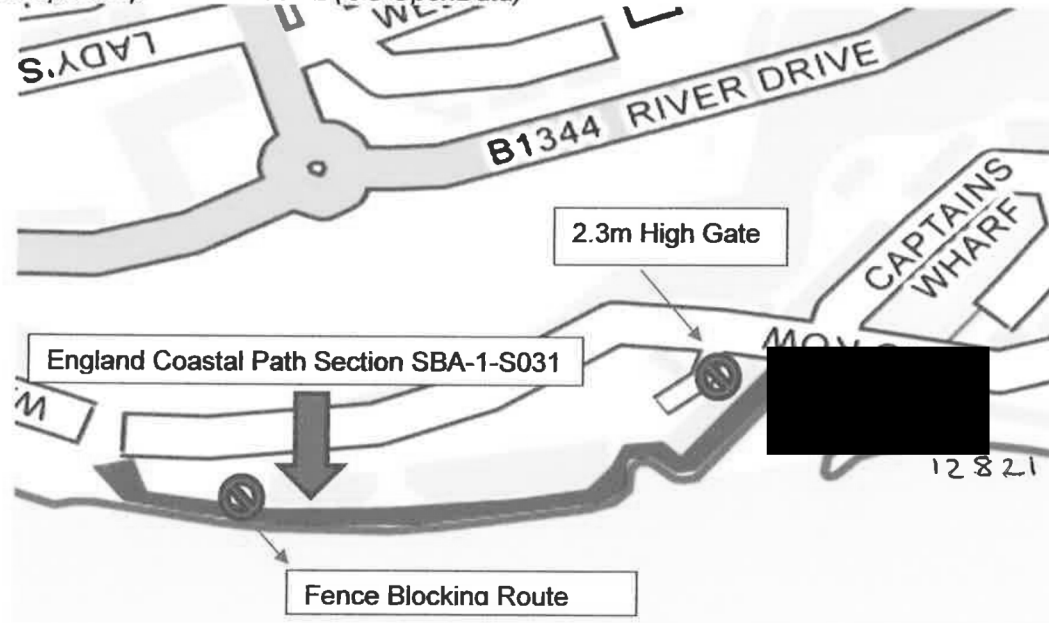
**Note:**

1. You may be interviewed by the investigating Authority to confirm the content of this form
2. You may also be asked to attend a public inquiry to give evidence
3. The information contained within this form will be in the public domain, and may be disclosed to other parties with an interest in this case. By completing this form you are confirming you consent for such disclosure. This includes the personal details given.
4. If your recollections of dates and other details are approximate or to the best of your recollection, please say so.

## MAP OF THE APPLICATION ROUTE

Please annotate the map with anything that is referred to in your statement, and confirm you agree to its contents, by putting your initials on the map and date it. **DO NOT ADD YOUR FULL SIGNATURE.**

© OS OpenMap Local NZ36NE (OS OpenData)



England Coastal Path, Section SBA-1-S031, 23rd July 2008

© Google Earth 2021 Infoterra & Bluesky



#222/+ LETTER  
L44MAP ✓  
POSTED TO ANGELA.**Public Right of Way Evidence Form**BEFORE COMPLETING THIS FORM PLEASE SEE THE NOTES AT THE ENDPersonal Details

Name:

Address:

Post Code:

Telephone No:

Date of Birth:

Occupation:

(if retired, give former occupation)

Identification of the Alleged Route

Description of the Route:

(mark route on map)

Ref to Map

Start Grid Reference:

NZ 35965 67478

End Grid Reference:

NZ 35933 67745

Name of Route (if named):

England Coastal Path Section SBA-1S031

Believed Status of the Route

Existing Footpath

(Footpath, Bridleway, Restricted Byway or Byway Open to All Traffic)

Has the route always run on the same route?

YES

(If not provide details)

Your Use of the Alleged Route

When did you first use the route?

APRIL 2000

When did you last use the route?

A FEW Days before the path was gated

Was there a period between those dates that you did not use the route

(If yes, when &amp; why?)

No

How did you use the route?

(e.g. foot, horse, cycle, carriage, motor vehicle)

Foot

How often did you use the route?

Approximately  
2-3 TIMES PER week for 20 plus years

If you have stopped using the route, why did you stop?

Stopped when path was gated, unable to access the path way.

The Nature of Your Use

What was the purpose of your journeys?

Walking and litter picking.

Did you see other people using the route?	YES
Did other people see you using the route?	YES
Did you encounter or have to remove any obstructions when using the route? (e.g. fences, locked gates etc) (If yes give details)	No
Did you ever ask for permission to use the route? (If yes give details)	No
Were you ever given permission to use the route? (If yes give details)	No
Have you ever owned/occupied land crossed by the route?	No
Have you ever worked for the owner/occupier of the land?	No
If yes, were you ever given any instructions regarding the route? (If yes give details)	
<b>Additional Information</b>	
Were there any stiles, gates or bridges along the route? (If yes, show locations on map)	No
Were there any signs along the route? (If yes, give details & show locations on map)	England Coastal Path Signs
Were you ever stopped, prevented or turned back from using the route? (If yes, give details)	No
Any other information you consider relevant	This coastal path was safer to use than the A1 road. But mostly to enjoy the beautiful views.

I hereby certify that to the best of my knowledge and belief the facts that I have stated are true.

Signature: [Redacted] Date: 9TH August 2021

Signature of person taking statement: .....  
(If applicable)

Print Name: [Redacted] .....

**Note:**

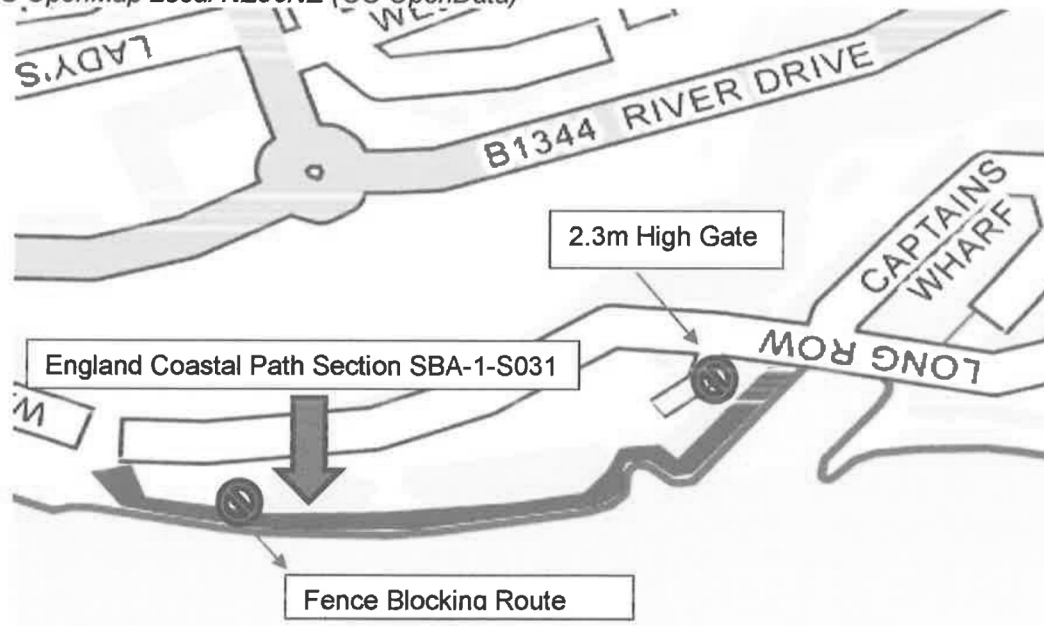
1. You may be interviewed by the investigating Authority to confirm the content of this form
2. You may also be asked to attend a public inquiry to give evidence
3. The information contained within this form will be in the public domain, and may be disclosed to other parties with an interest in this case. By completing this form you are confirming you consent for such disclosure. This includes the personal details given.
4. If your recollections of dates and other details are approximate or to the best of your recollection, please say so.

**ONCE COMPLETE PLEASE EMAIL TO [friendsofmarketchdockpath@gmail.com](mailto:friendsofmarketchdockpath@gmail.com)  
OR post to Friends of Market Dock Pathway, c/o Angela Hamilton, Town Hall And Civic  
Offices Westoe Road South Shields NE33 2RL**

## MAP OF THE APPLICATION ROUTE

Please annotate the map with anything that is referred to in your statement, and confirm you agree to its contents, by putting your initials on the map and date it. **DO NOT ADD YOUR FULL SIGNATURE.**

© OS OpenMap Local NZ36NE (OS OpenData)




England Coastal Path, Section SBA-1-S031, 23rd July 2008

© Google Earth 2021 Infoterra & Bluesky



9/8/21



#E23/+ LETTER  
~~L44~~ L44

MAPV  
 POSTED TO ANGELA.

### Public Right of Way Evidence Form

BEFORE COMPLETING THIS FORM PLEASE SEE THE NOTES AT THE END

#### Personal Details

Name:

Address:

Post Code:

Telephone No:

Date of Birth:

Occupation:

(if retired, give former occupation)

#### Identification of the Alleged Route

Description of the Route:

(mark route on map)

REFER TO MAP

Start Grid Reference:

NZ 35965 67478

End Grid Reference:

NZ 35933 67745

Name of Route (if named):

England Coastal Path Section SBA-1S031

Believed Status of the Route

Existing Footpath

(Footpath, Bridleway, Restricted Byway or Byway Open to All Traffic)

Has the route always run on the same route?

(If not provide details)

YES

#### Your Use of the Alleged Route

When did you first use the route?

APRIL 2000

When did you last use the route?

Was there a period between those dates that you did not use the route

(If yes, when & why?)

NO

How did you use the route?

(e.g. foot, horse, cycle, carriage, motor vehicle)

BY FOOT

How often did you use the route?

TWO TO THREE TIMES PER WEEK

If you have stopped using the route, why did you stop?

UNABLE TO USE THE ROUTE DUE TO THE ENTRANCE BEING GATED

#### The Nature of Your Use

What was the purpose of your journeys?

COMMENCEMENT OF A WALK

P.T.O

Did you see other people using the route?	YES
Did other people see you using the route?	YES
Did you encounter or have to remove any obstructions when using the route? (e.g. fences, locked gates etc) (If yes give details)	NO
Did you ever ask for permission to use the route? (If yes give details)	NO
Were you ever given permission to use the route? (If yes give details)	NO
Have you ever owned/occupied land crossed by the route?	NO
Have you ever worked for the owner/occupier of the land?	NO
If yes, were you ever given any instructions regarding the route? (If yes give details)	
<b>Additional Information</b>	
Were there any stiles, gates or bridges along the route? (If yes, show locations on map)	NO
Were there any signs along the route? (If yes, give details & show locations on map)	England Coastal Path Signs
Were you ever stopped, prevented or turned back from using the route? (If yes, give details)	NO
Any other information you consider relevant	THIS COASTAL PATH WAS SAFER TO USE THAN THE BLACKBURN ROAD

I hereby certify that to the best of my knowledge and belief the facts that I have stated are true.

Signature: [REDACTED] Date: 9th August 2021

Signature of person taking statement: .....  
(If applicable)

Print Name: [REDACTED]

**Note:**

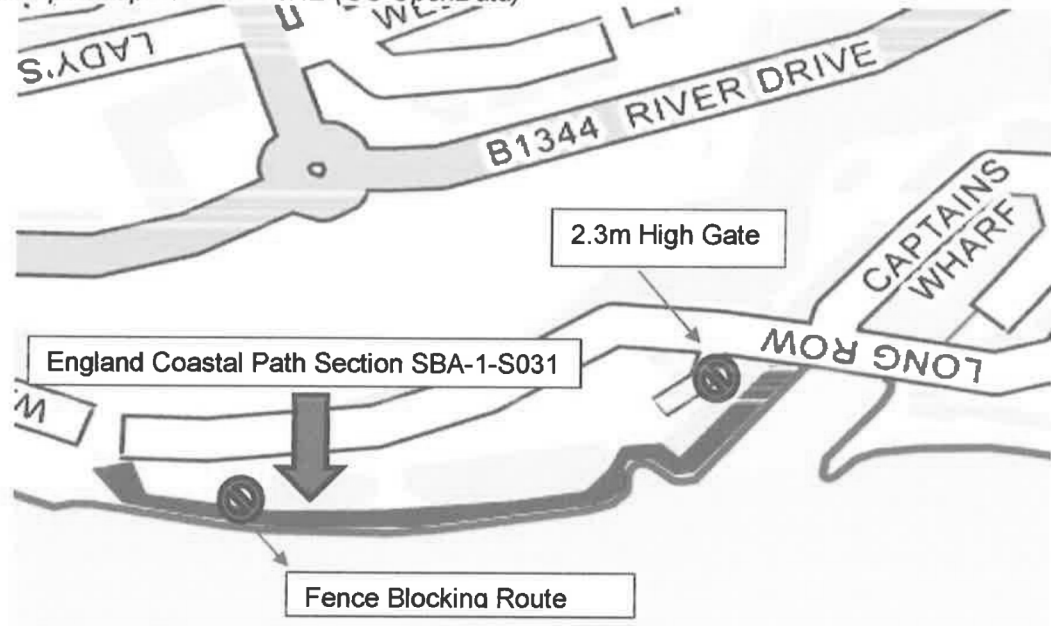
1. You may be interviewed by the investigating Authority to confirm the content of this form
2. You may also be asked to attend a public inquiry to give evidence
3. The information contained within this form will be in the public domain, and may be disclosed to other parties with an interest in this case. By completing this form you are confirming you consent for such disclosure. This includes the personal details given.
4. If your recollections of dates and other details are approximate or to the best of your recollection, please say so.

**ONCE COMPLETE PLEASE EMAIL TO [friendsofmarketchdockpath@gmail.com](mailto:friendsofmarketchdockpath@gmail.com)  
OR post to Friends of Market Dock Pathway, c/o Angela Hamilton, Town Hall And Civic  
Offices Westoe Road South Shields NE33 2RL**

## MAP OF THE APPLICATION ROUTE


Please annotate the map with anything that is referred to in your statement, and confirm you agree to its contents, by putting your initials on the map and date it. **DO NOT ADD YOUR FULL SIGNATURE.**

© OS OpenMap Local NZ36NE (OS OpenData)



England Coastal Path, Section SBA-1-S031, 23rd July 2008

© Google Earth 2021 Infoterra & Bluesky



9.8.21

21/07/2014 14:30:00

1. The following is a list of the items found at the scene of the crime. The items are listed in the order in which they were found. The items are listed in the order in which they were found.



#L44

## Support OF Walk Way APPLICATION.

We wish to give our full support to the application to have the walk way around Long Row, South Shields, adjacent to the River side along South Quays re-open to the public.

We use the walk way on a regular basis before closure. We are also concerned regarding the lack of general maintenance of the gated paved pathway as this impacts on the ambience of the area.

We would like this pathway to be re-opened for the public use once again.

Yours faithfully,



#E25

MAP ✓  
POSTED TO ANGELA**Public Right of Way Evidence Form**BEFORE COMPLETING THIS FORM PLEASE SEE THE NOTES AT THE ENDPersonal Details

Name: [REDACTED]

Address: [REDACTED]

Post Code: [REDACTED]

Telephone No: [REDACTED]

Date of Birth: [REDACTED]

Occupation:

(if retired, give former occupation) [REDACTED]

Identification of the Alleged Route

Description of the Route:

(mark route on map)

English coastal path section  
- SBA-1-S031

Start Grid Reference:

NZ 35965 67478

End Grid Reference:

NZ 35933 67745

Name of Route (if named):

England Coastal Path Section SBA-1S031

Believed Status of the Route

Existing Footpath

(Footpath, Bridleway, Restricted Byway or Byway Open to All Traffic)

Has the route always run on the same route?

(If not provide details)

yes

Your Use of the Alleged Route

When did you first use the route?

First used route from estate been built

When did you last use the route?

FEB 2020 when gate stopped me

Was there a period between those dates that you did not use the route

(If yes, when &amp; why?)

NO

How did you use the route?

(e.g. foot, horse, cycle, carriage, motor vehicle)

Walking Running leisure walking dog

How often did you use the route?

every day

If you have stopped using the route, why did you stop?


only stopped when gate went up  
and days building work carried outThe Nature of Your Use

What was the purpose of your journeys?


leisure watching ships

Did you see other people using the route?	yes
Did other people see you using the route?	yes
Did you encounter or have to remove any obstructions when using the route? (e.g. fences, locked gates etc) (If yes give details)	no obstructions till Feb 2020
Did you ever ask for permission to use the route? (If yes give details)	yes told it was private land
Were you ever given permission to use the route? (If yes give details)	NO
Have you ever owned/occupied land crossed by the route?	NO
Have you ever worked for the owner/occupier of the land?	NO
If yes, were you ever given any instructions regarding the route? (If yes give details)	N/A
<b>Additional Information</b>	
Were there any stiles, gates or bridges along the route? (If yes, show locations on map)	NO
Were there any signs along the route? (If yes, give details & show locations on map)	England Coastal Path Signs
Were you ever stopped, prevented or turned back from using the route? (If yes, give details)	NO
Any other information you consider relevant	

I hereby certify that to the best of my knowledge and belief the facts that I have stated are true.

Signature:  Date: 9-8-21

Signature of person taking statement:   
(If applicable)

Print Name: 

**Note:**

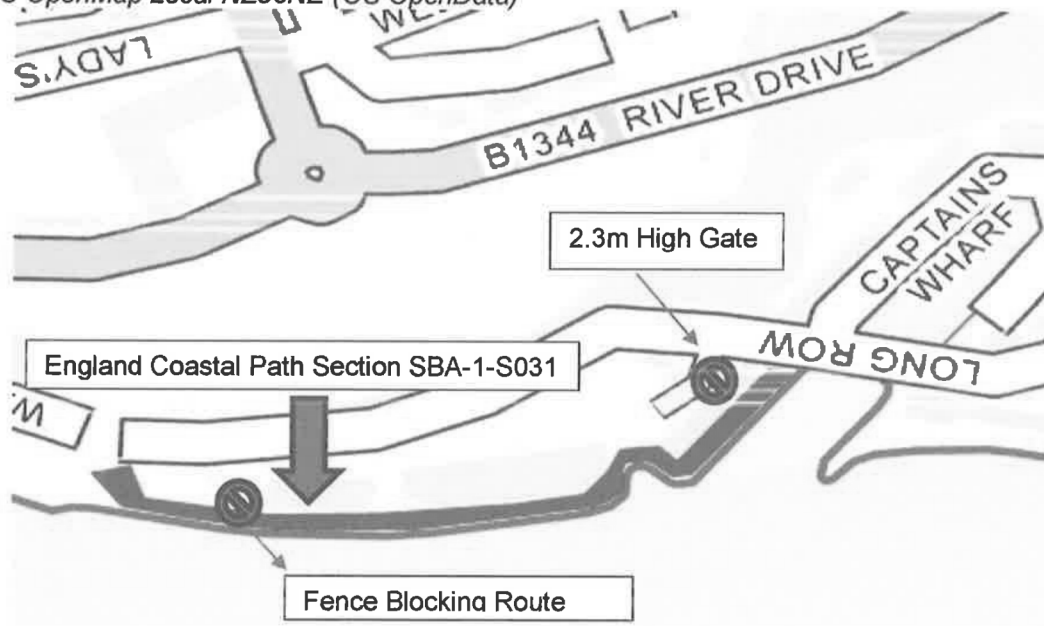
1. You may be interviewed by the investigating Authority to confirm the content of this form
2. You may also be asked to attend a public inquiry to give evidence
3. The information contained within this form will be in the public domain, and may be disclosed to other parties with an interest in this case. By completing this form you are confirming you consent for such disclosure. This includes the personal details given.
4. If your recollections of dates and other details are approximate or to the best of your recollection, please say so.

**ONCE COMPLETE PLEASE EMAIL TO [friendsofmarketchdockpath@gmail.com](mailto:friendsofmarketchdockpath@gmail.com)  
OR post to Friends of Market Dock Pathway, c/o Angela Hamilton, Town Hall And Civic  
Offices Westoe Road South Shields NE33 2RL**

## MAP OF THE APPLICATION ROUTE

Please annotate the map with anything that is referred to in your statement, and confirm you agree to its contents, by putting your initials on the map and date it. **DO NOT ADD YOUR FULL SIGNATURE.**

© OS OpenMap Local NZ36NE (OS OpenData)



England Coastal Path, Section SBA-1-S031, 23rd July 2008

© Google Earth 2021 Infoterra & Bluesky



9-8-21

1. Name of the person who provided the evidence: [Name]  
 2. Date of collection: [Date]  
 3. Location of collection: [Location]  
 4. Description of the evidence: [Description]



#E24/L45

MAP ✓  
POSTED TO ANGELA.**Public Right of Way Evidence Form**BEFORE COMPLETING THIS FORM PLEASE SEE THE NOTES AT THE ENDPersonal Details

Name:

Address:

Post Code:

Telephone No:

Date of Birth:

Occupation:

(if retired, give former occupation)

Identification of the Alleged Route

Description of the Route:

(mark route on map)

Start Grid Reference:

NZ 35965 67478

End Grid Reference:

NZ 35933 67745

Name of Route (if named):

England Coastal Path Section SBA-1S031

Believed Status of the Route

Existing Footpath

(Footpath, Bridleway, Restricted Byway or Byway Open to All Traffic)

Has the route always run on the same route?

(If not provide details)

YES

Your Use of the Alleged Route

When did you first use the route?

2006

When did you last use the route?

When gates were erected

Was there a period between those dates that you did not use the route

(If yes, when &amp; why?)

No

How did you use the route?

(e.g. foot, horse, cycle, carriage, motor vehicle)

ON FOOT

How often did you use the route?

Several times a week

If you have stopped using the route, why did you stop?

Gate &amp; barrier erected

The Nature of Your Use

What was the purpose of your journeys?

Exercise

P.T.O

Did you see other people using the route?	YES
Did other people see you using the route?	YES
Did you encounter or have to remove any obstructions when using the route? (e.g. fences, locked gates etc) (If yes give details)	Gates in place so no access allowed
Did you ever ask for permission to use the route? (If yes give details)	NO
Were you ever given permission to use the route? (If yes give details)	NO
Have you ever owned/occupied land crossed by the route?	NO
Have you ever worked for the owner/occupier of the land?	NO
If yes, were you ever given any instructions regarding the route? (If yes give details)	NO
<b>Additional Information</b>	
Were there any stiles, gates or bridges along the route? (If yes, show locations on map)	NO, these were added later
Were there any signs along the route? (If yes, give details & show locations on map)	England Coastal Path Signs
Were you ever stopped, prevented or turned back from using the route? (If yes, give details)	NOT when it was open access
Any other information you consider relevant	Foot path was also used by walking groups, cyclists and anglers.

I hereby certify that to the best of my knowledge and belief the facts that I have stated are true.

Signature: ..... Date: 28.2.21

Signature of person taking statement: .....  
(If applicable)

Print Name: .....

**Note:**

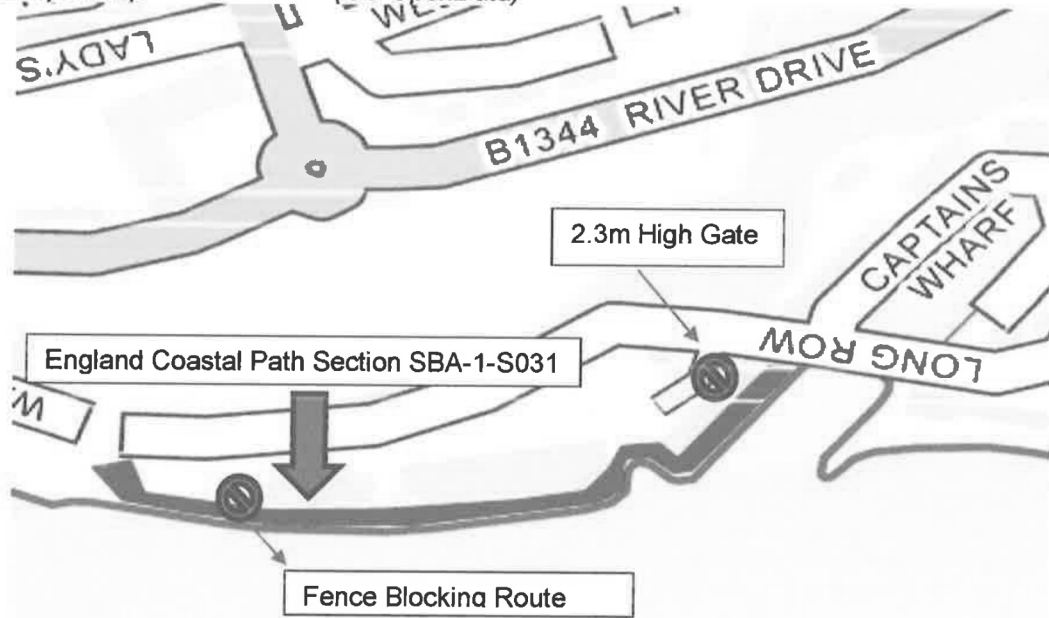
1. You may be interviewed by the investigating Authority to confirm the content of this form
2. You may also be asked to attend a public inquiry to give evidence
3. The information contained within this form will be in the public domain, and may be disclosed to other parties with an interest in this case. By completing this form you are confirming you consent for such disclosure. This includes the personal details given.
4. If your recollections of dates and other details are approximate or to the best of your recollection, please say so.

**ONCE COMPLETE PLEASE EMAIL TO [friendsofmarketchdockpath@gmail.com](mailto:friendsofmarketchdockpath@gmail.com)  
OR post to Friends of Market Dock Pathway, c/o Angela Hamilton, Town Hall And Civic  
Offices Westoe Road South Shields NE33 2RL**

## MAP OF THE APPLICATION ROUTE

Please annotate the map with anything that is referred to in your statement, and confirm you agree to its contents, by putting your initials on the map and date it. **DO NOT ADD YOUR FULL SIGNATURE.**

© OS OpenMap Local NZ36NE (OS OpenData)



England Coastal Path, Section SBA-1-S031, 23rd July 2008

© Google Earth 2021 Infoterra & Bluesky



7/8/2021



#L45



Dear Sir,

I wish to express my concern and disappointment at the loss of what was once a public footpath at Long Row. Ref. ST/0353/20/FUL

This route provided a lot of enjoyment and exercise for myself and family members also the general public.

I would like this restriction caused by a locked gate be removed to allow public access to the riverside route which had been in use for well over a decade.

This removal from public access has forced the public to use the road area for a far longer period.

As it is the council policy to provide pedestrian exercise routes the loss of this walkway flies in the face of that a statement.

I would strongly recommend that these gates be removed permanently to allow public access to remain.

Yours faithfully ,



Section 1: User Information  
Name: [Redacted]  
Date: [Redacted]  
Address: [Redacted]

Section 2: User Statement  
I, the undersigned, being duly sworn, depose and say that the foregoing is a true and correct statement of the facts and circumstances as the same have been presented to me by the [Redacted] and that I am not aware of any other facts or circumstances which would materially affect the truth of the foregoing statement.

I declare under penalty of perjury that the foregoing is true and correct.

Subscribed and sworn to before me this [Redacted] day of [Redacted], 20[Redacted].

Notary Public for the State of [Redacted]

#E26

MAP ✓

POSTED TO ANGELA

**Public Right of Way Evidence Form**BEFORE COMPLETING THIS FORM PLEASE SEE THE NOTES AT THE END

<u>Personal Details</u>	
Name:	[REDACTED]
Address:	[REDACTED]
	Post Code: [REDACTED]
Telephone No:	[REDACTED]
Occupation:	[REDACTED]
(if retired, give former occupation)	[REDACTED]
<u>Identification of the Alleged Route</u>	
Description of the Route: (mark route on map)	English Coastal Path Section - SBA-1-S031
Start Grid Reference:	NZ 35965 67478
End Grid Reference:	NZ 35933 67745
Name of Route (if named):	England Coastal Path Section SBA-1S031
Believed Status of the Route (Footpath, Bridleway, Restricted Byway or Byway Open to All Traffic)	Existing Footpath
Has the route always run on the same route? (If not provide details)	Yes
<u>Your Use of the Alleged Route</u>	
When did you first use the route?	For many years, daily since 2013 as a resident at Market Dock Estate
When did you last use the route?	February 2020 when gate was put in place
Was there a period between those dates that you did not use the route (If yes, when & why?)	No
How did you use the route? (e.g. foot, horse, cycle, carriage, motor vehicle)	Foot - walking my dog & general walks coastal path.
How often did you use the route?	1-2 times daily
If you have stopped using the route, why did you stop?	Metal gate now blocks the route, path now interrupted - closed off
<u>The Nature of Your Use</u>	
What was the purpose of your journeys?	Walks & leisure

Did you see other people using the route?	Yes
Did other people see you using the route?	Yes
Did you encounter or have to remove any obstructions when using the route? (e.g. fences, locked gates etc) (If yes give details)	No
Did you ever ask for permission to use the route? (If yes give details)	No
Were you ever given permission to use the route? (If yes give details)	No
Have you ever owned/occupied land crossed by the route?	No
Have you ever worked for the owner/occupier of the land?	No
If yes, were you ever given any instructions regarding the route? (If yes give details)	
<b>Additional Information</b>	
Were there any stiles, gates or bridges along the route? (If yes, show locations on map)	No
Were there any signs along the route? (If yes, give details & show locations on map)	England Coastal Path Signs
Were you ever stopped, prevented or turned back from using the route? (If yes, give details)	No
Any other information you consider relevant	

I hereby certify that to the best of my knowledge and belief the facts that I have stated are true.

Signature: .....  ..... Date: 9/8/2001

Signature of person taking statement: .....  
(If applicable) 

Print Name: .....  .....

**Note:**

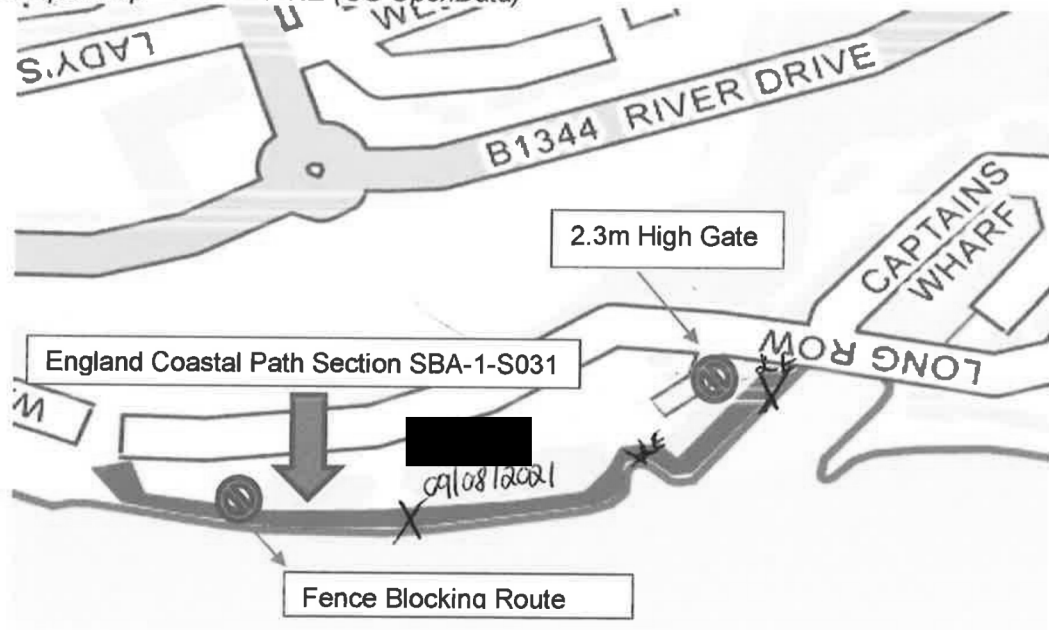
1. You may be interviewed by the investigating Authority to confirm the content of this form
2. You may also be asked to attend a public inquiry to give evidence
3. The information contained within this form will be in the public domain, and may be disclosed to other parties with an interest in this case. By completing this form you are confirming you consent for such disclosure. This includes the personal details given.
4. If your recollections of dates and other details are approximate or to the best of your recollection, please say so.

**ONCE COMPLETE PLEASE EMAIL TO [friendsofmarketchockpath@gmail.com](mailto:friendsofmarketchockpath@gmail.com)  
OR post to Friends of Market Dock Pathway, c/o Angela Hamilton, Town Hall And Civic  
Offices Westoe Road South Shields NE33 2RL**

## MAP OF THE APPLICATION ROUTE

Please annotate the map with anything that is referred to in your statement, and confirm you agree to its contents, by putting your initials on the map and date it. **DO NOT ADD YOUR FULL SIGNATURE.**

© OS OpenMap Local NZ36NE (OS OpenData)



England Coastal Path, Section SBA-1-S031, 23rd July 2008

© Google Earth 2021 Infoterra & Bluesky





#E27/L46

MAP ✓

**Public Right of Way Evidence Form**

BEFORE COMPLETING THIS FORM PLEASE SEE THE NOTES AT THE END

Personal Details

Name:

Address:

Post Code:

Telephone No:

Occupation:

(if retired, give former occupation)

Identification of the Alleged Route

Description of the Route:

(mark route on map)

WALKWAY / PATH FROM SPIRIT OF TYNE  
TO SEA CADETS ALONG BANKS OF  
THE RIVER TYNE - PAST OLD ROCKS  
AND GARLANDS BUILDING

Start Grid Reference:

NZ 35965 67478

End Grid Reference:

NZ 35933 67745

Name of Route (if named):

England Coastal Path Section SBA-1S031

Believed Status of the Route

Existing Footpath

(Footpath, Bridleway, Restricted Byway or Byway Open to All Traffic)

Has the route always run on the same route?

(If not provide details)

YES UNTIL MID 2019

Your Use of the Alleged Route

When did you first use the route?

REGULARLY FROM 2006

When did you last use the route?

EARLY 2019

Was there a period between those dates that you did not use the route (If yes, when &amp; why?)

YES - SHORT PERIOD DURING GARLANDS CONSTRUCTION

How did you use the route?

(e.g. foot, horse, cycle, carriage, motor vehicle)

WALK - ALMOST DAILY

How often did you use the route?

ALMOST DAILY

If you have stopped using the route, why did you stop?

ACCESS RESTRICTED BLOCKED GATES PUT UP

The Nature of Your Use

What was the purpose of your journeys?

EXERCISE, PHOTOGRAPHY, WELLBEING

Did you see other people using the route?	YES
Did other people see you using the route?	YES
Did you encounter or have to remove any obstructions when using the route? (e.g. fences, locked gates etc) (If yes give details)	NO - NOT UNTIL BLOCKED MID 2019.
Did you ever ask for permission to use the route? (If yes give details)	NO
Were you ever given permission to use the route? (If yes give details)	NO
Have you ever owned/occupied land crossed by the route?	NO
Have you ever worked for the owner/occupier of the land?	NO
If yes, were you ever given any instructions regarding the route? (If yes give details)	
<b>Additional Information</b>	
Were there any stiles, gates or bridges along the route? (If yes, show locations on map)	NO
Were there any signs along the route? (If yes, give details & show locations on map)	England Coastal Path Signs
Were you ever stopped, prevented or turned back from using the route? (If yes, give details)	NO - NOT UNTIL BLOCKED GATES PUT UP MID 2019
Any other information you consider relevant	

I hereby certify that to the best of my knowledge and belief the facts that I have stated are true.

Signature: .....

Date: 14/8/2021

Signature of person taking statement: .....  
(If applicable)

Print Name: .....

**Note:**

1. You may be interviewed by the investigating Authority to confirm the content of this form
2. You may also be asked to attend a public inquiry to give evidence
3. The information contained within this form will be in the public domain, and may be disclosed to other parties with an interest in this case. By completing this form you are confirming you consent for such disclosure. This includes the personal details given.
4. If your recollections of dates and other details are approximate or to the best of your recollection, please say so.

**ONCE COMPLETE PLEASE EMAIL TO [friendsofmarketdockpath@gmail.com](mailto:friendsofmarketdockpath@gmail.com)  
OR post to Friends of Market Dock Pathway, c/o Angela Hamilton, Town Hall And Civic  
Offices Westoe Road South Shields NE33 2RL**

#146

Your Name: [REDACTED]

Your Address: [REDACTED]

Postcode: [REDACTED]

Tel No: ..... (Optional)

To whom this may concern,

I can confirm that I used to use the path outlined in the map attached on page 2.

Please could you describe your knowledge of the route in your own words, explaining when you used it first and last, how you used the route, how often and if you stopped using it when &amp; why.

**MY USE OF THE ROUTE** (Please continue on a separate page if required)

I moved to Captains Wharf in 2006 as I wanted to live close to the river enjoy the view and walks along the river and coast something I did almost daily up until mid 2019 when the gates were installed blocking off access from end of my road pathway (about 20 metres from door) along river front to the sea caddis. I had never had access problems previously as walked along footpaths - riverside for health, fitness and wellbeing

SIGNATURE: [REDACTED]

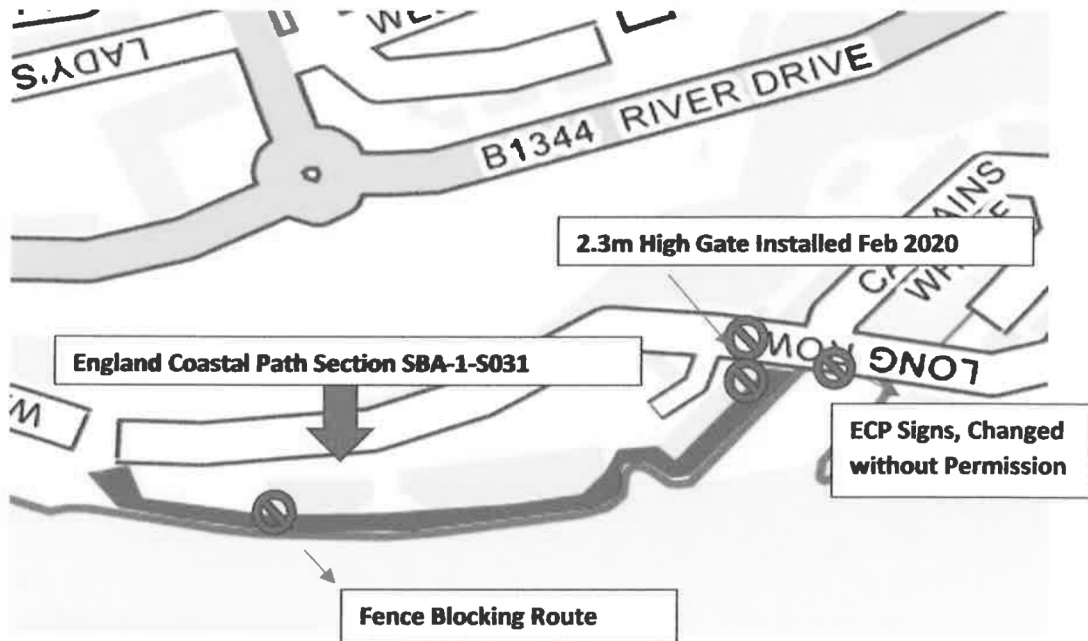
ONCE COMPLETE PLEASE EMAIL TO [friendsofmarketdockpath@gmail.com](mailto:friendsofmarketdockpath@gmail.com)OR post to Friends of Market Dock Pathway, c/o Angela Hamilton, Town Hall And Civic Offices  
Westoe Road South Shields NE33 2RL

The only time I can remember any restrictions was a short period of time during Gasland construction

## Public Right of Way Supporting Letter

### MAP OF THE APPLICATION ROUTE

Please annotate the map with anything that is referred to in your statement, and confirm you agree to its contents, by signing or putting your initials on the map and dating it.



© OS OpenMap Local NZ36NE (OS OpenData)



© Google Earth 2021 Infoterra & Bluesky (23rd July 2008)

2

Please complete and Email back to [friendsofmarketdockpath@gmail.com](mailto:friendsofmarketdockpath@gmail.com)

Or you can print and post to Friends of Market Dock Pathway, c/o Angela Hamilton  
Town Hall And Civic Offices, Westoe Road South Shields NE33 2RL

# E28/L47

MAR ✓

**Public Right of Way Evidence Form****BEFORE COMPLETING THIS FORM PLEASE SEE THE NOTES AT THE END**Personal Details

Name:

Address:

Post Code:

Telephone No:

Date of Birth:

Occupation:

(if retired, give former occ

Identification of the Alleged Route

Description of the Route:

(mark route on map)

Path from Spire of the Lane along  
riverside to sea scouts building

Start Grid Reference:

NZ 35965 67478

End Grid Reference:

NZ 35933 67745

Name of Route (if named):

England Coastal Path Section SBA-1S031

Believed Status of the Route

Existing Footpath

(Footpath, Bridleway, Restricted Byway or Byway Open to All Traffic)

Has the route always run on the same route?

(If not provide details)

my knowledge yes until mid 2019

Your Use of the Alleged Route

When did you first use the route?

When did you last use the route?

Was there a period between those  
dates that you did not use the route  
(If yes, when & why?)

How did you use the route?

(e.g. foot, horse, cycle, carriage, motor vehicle)

How often did you use the route?

If you have stopped using the route,  
why did you stop?

regularly from 2006

early 2019 - when?

yes - whilst construction of Gortland Buidly

walk - cycle - almost daily

almost daily

access restricted / blocked - GATES NOT UP

The Nature of Your Use

What was the purpose of your journeys?

exercise, photography, wellbeing

Did you see other people using the route?	Yes
Did other people see you using the route?	Yes
Did you encounter or have to remove any obstructions when using the route? (e.g. fences, locked gates etc) (If yes give details)	No - not until locked mid 2019
Did you ever ask for permission to use the route? (If yes give details)	No
Were you ever given permission to use the route? (If yes give details)	No
Have you ever owned/occupied land crossed by the route?	No
Have you ever worked for the owner/occupier of the land?	No
If yes, were you ever given any instructions regarding the route? (If yes give details)	
<u>Additional Information</u>	
Were there any stiles, gates or bridges along the route? (If yes, show locations on map)	No
Were there any signs along the route? (If yes, give details & show locations on map)	England Coastal Path Signs
Were you ever stopped, prevented or turned back from using the route? (If yes, give details)	No - not until locked mid 2019
Any other information you consider relevant	

I hereby certify that to the best of my knowledge and belief the facts that I have stated are true.

Signature: [Redacted] Date: 14/8/2021

Signature of person taking statement: [Redacted]  
(If applicable)

Print Name: [Redacted]

**Note:**

1. You may be interviewed by the investigating Authority to confirm the content of this form
2. You may also be asked to attend a public inquiry to give evidence
3. The information contained within this form will be in the public domain, and may be disclosed to other parties with an interest in this case. By completing this form you are confirming you consent for such disclosure. This includes the personal details given.
4. If your recollections of dates and other details are approximate or to the best of your recollection, please say so.

**ONCE COMPLETE PLEASE EMAIL TO [friendsofmarketdockpath@gmail.com](mailto:friendsofmarketdockpath@gmail.com)  
OR post to Friends of Market Dock Pathway, c/o Angela Hamilton, Town Hall And Civic  
Offices Westoe Road South Shields NE33 2RL**

#L47

Your Name: [REDACTED]

Your Address: [REDACTED]

Postcode: [REDACTED]

Tel No: ..... (Optional)

To whom this may concern,

I can confirm that I used to use the path outlined in the map attached on page 2.

Please could you describe your knowledge of the route in your own words, explaining when you used it first and last, how you used the route, how often and if you stopped using it when &amp; why.

**MY USE OF THE ROUTE** (Please continue on a separate page if required)

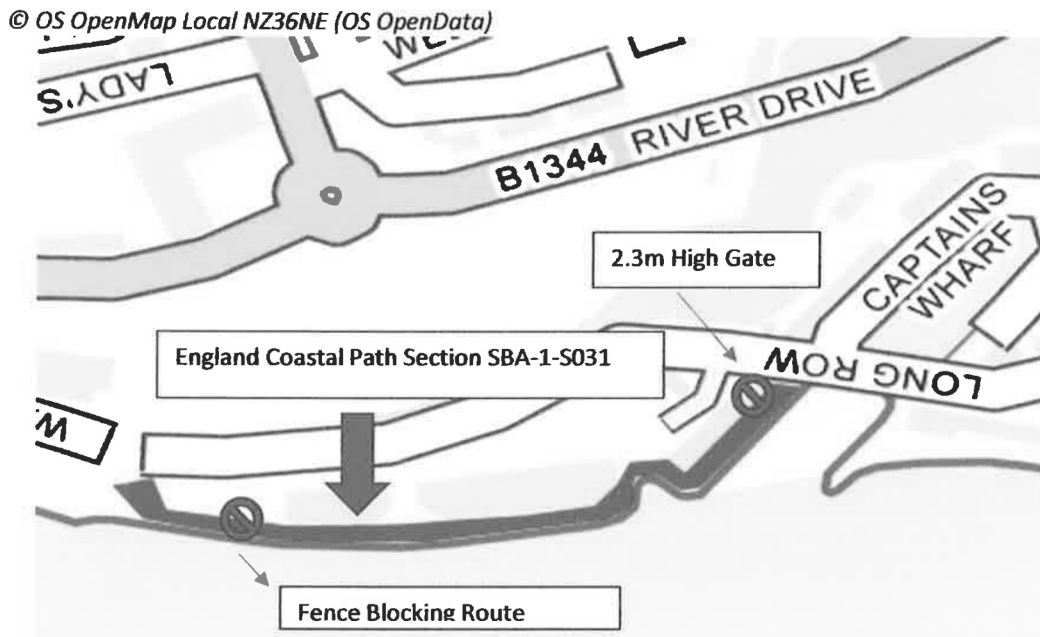
I moved to Landans Wharf in 2006 and used to walk along from the Mill Dam to the sea scrub almost daily - farlane was built around around 2008 but was still able to walk along the path - along the river front in the most case once construction was finished. The gates went up at the middle of 2019 and all access between quayside and sea scrub was blocked

SIGNATURE: [REDACTED]

ONCE COMPLETED [friendsofmarketdockpath@gmail.com](mailto:friendsofmarketdockpath@gmail.com)OR post to Friends of Market Dock Pathway, c/o Angela Hamilton, Town Hall And Civic Offices  
Westoe Road South Shields NE33 2RL

## MAP OF THE APPLICATION ROUTE

Please annotate the map with anything that is referred to in your statement, and confirm you agree to its contents, by putting your initials on the map and date it. **DO NOT ADD YOUR FULL SIGNATURE.**



England Coastal Path, Section SBA-1-S031, 23rd July 2008

© Google Earth 2021 Infoterra & Bluesky



#E29

MAP ✓

POSTED TO ANGELA

**Public Right of Way Evidence Form****BEFORE COMPLETING THIS FORM PLEASE SEE THE NOTES AT THE END**

<u>Personal Details</u>	
Name:	[REDACTED]
Address:	[REDACTED]
	Post Code: [REDACTED]
Telephone No:	[REDACTED]
Occupation:	[REDACTED]
(if retired, give former occupation)	[REDACTED]
<u>Identification of the Alleged Route</u>	
Description of the Route:	
(mark route on map)	
Start Grid Reference:	NZ 35965 67478
End Grid Reference:	NZ 35933 67745
Name of Route (if named):	England Coastal Path Section SBA-1S031
Believed Status of the Route	Existing Footpath
(Footpath, Bridleway, Restricted Byway or Byway Open to All Traffic)	
Has the route always run on the same route?	
(If not provide details)	
<u>Your Use of the Alleged Route</u>	
When did you first use the route?	When I moved to above address 1999
When did you last use the route?	Before it was gated off in Feb 2020
Was there a period between those dates that you did not use the route (If yes, when & why?)	A temporary fence was erected before the gate was installed, this blocked access.
How did you use the route? (e.g. foot, horse, cycle, carriage, motor vehicle)	Foot, cycle
How often did you use the route?	Daily, used as part of exercise route
If you have stopped using the route, why did you stop?	The route was gated off without notice
<u>The Nature of Your Use</u>	
What was the purpose of your journeys?	Leisure, exercise, to enjoy the views

Did you see other people using the route?	...yes.....
Did other people see you using the route?	...yes.....
Did you encounter or have to remove any obstructions when using the route? (e.g. fences, locked gates etc) (If yes give details)	<del>No</del> A temporary fence blocked access, after which locked gates were erected.
Did you ever ask for permission to use the route? (If yes give details)	No it was a public footpath before gates, then marked as private land.
Were you ever given permission to use the route? (If yes give details)	No
Have you ever owned/occupied land crossed by the route?	
Have you ever worked for the owner/occupier of the land?	No
If yes, were you ever given any instructions regarding the route? (If yes give details)	N/A

Additional Information

Were there any stiles, gates or bridges along the route? (If yes, show locations on map)	Not until the fence and gates were installed.
Were there any signs along the route? (If yes, give details & show locations on map)	England Coastal Path Signs.
Were you ever stopped, prevented or turned back from using the route? (If yes, give details)	Not until the fence and gates were installed.
Any other information you consider relevant	I have lived at Captains wharf since 1999. The walkway was open to the public well used by walkers, cyclists, joggers etc. The path was closed without notice to residents in Feb 2020. This is detrimental to our area given that it formed part of the England Coastal path and can no longer be accessed.

\* a gate was installed.

I hereby certify that to the best of my knowledge and belief the facts that I have stated are true.

Signature:  Date: 14/08/21

Signature of person taking statement: .....  
(If applicable)

Print Name: .....

**Note:**

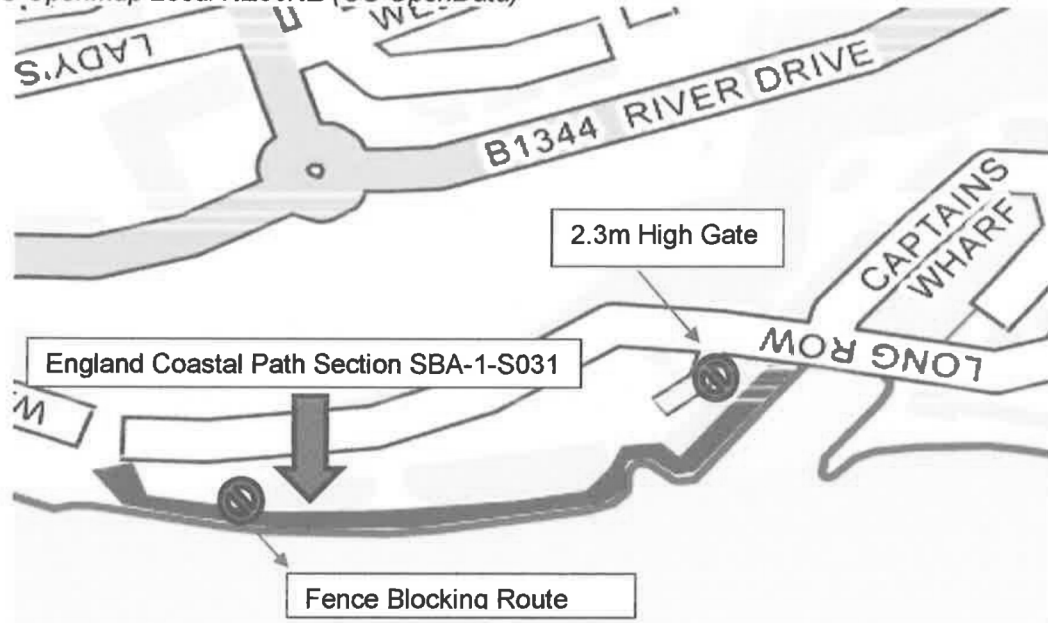
1. You may be interviewed by the investigating Authority to confirm the content of this form
2. You may also be asked to attend a public inquiry to give evidence
3. The information contained within this form will be in the public domain, and may be disclosed to other parties with an interest in this case. By completing this form you are confirming you consent for such disclosure. This includes the personal details given.
4. If your recollections of dates and other details are approximate or to the best of your recollection, please say so.

**ONCE COMPLETE PLEASE EMAIL TO [friendsofmarketchdockpath@gmail.com](mailto:friendsofmarketchdockpath@gmail.com)  
OR post to Friends of Market Dock Pathway, c/o Angela Hamilton, Town Hall And Civic  
Offices Westoe Road South Shields NE33 2RL**

## MAP OF THE APPLICATION ROUTE

Please annotate the map with anything that is referred to in your statement, and confirm you agree to its contents, by putting your initials on the map and date it. **DO NOT ADD YOUR FULL SIGNATURE.**

© OS OpenMap Local NZ36NE (OS OpenData)



England Coastal Path, Section SBA-1-S031, 23rd July 2008

© Google Earth 2021 Infoterra & Bluesky



1. Please provide a brief description of the incident, including the date, time, and location. Also, describe the nature of the incident and the individuals involved.

