
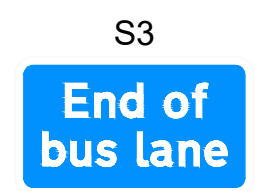
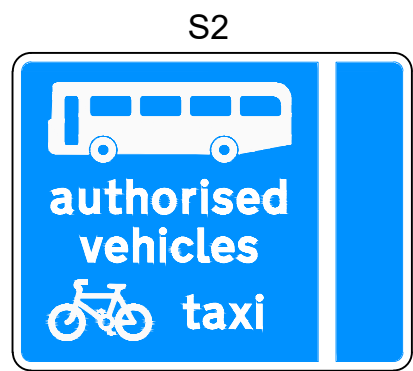
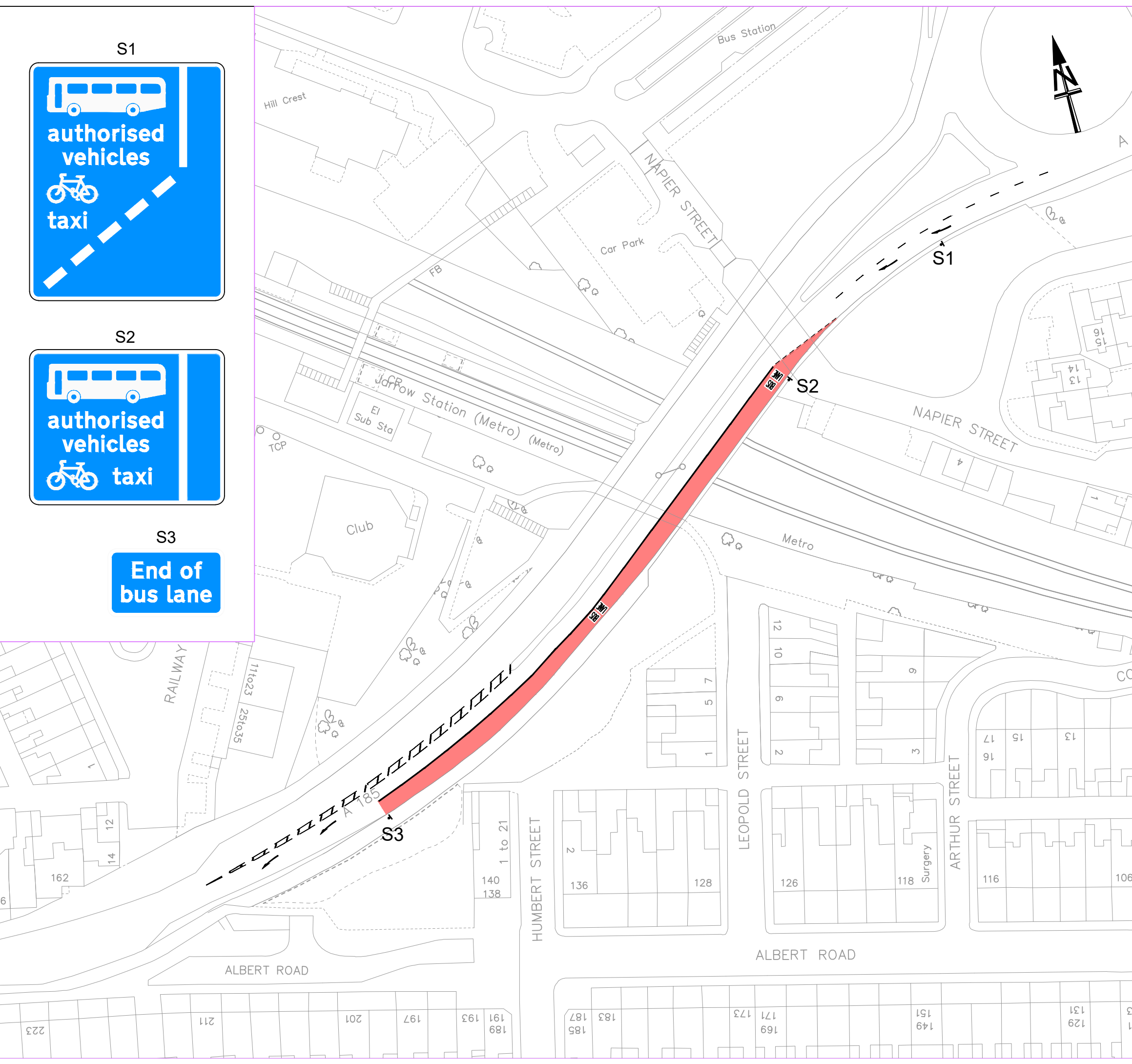



The contractor is responsible for the verification of dimensions on the site. All dimensions are in millimetres. © Copyright all rights reserved South Tyneside Council. Ordnance Survey data has been reproduced from Mastermap with the permission of The Controller of H.M. Stationery Office. Crown copyright reserved. Licence No. 100019570

KEY

 Extents of Proposed With Flow Bus Lane permitting Buses, Cycles and Taxis



Rev	Date	Description	Chkd
-----	------	-------------	------



South Tyneside Council
Regeneration and Environment

Town Hall & Civic Offices, Westoe Road, South Shields, Tyne & Wear, NE33 2RL
Telephone: (0191) 427 1717 Fax: (0191) 455 7770

Project

A185 Albert Road, Jarrow

Drawing Title

Proposed With Flow Bus Lane

Drawn by	SB	Date	15/04/21
Checked by	XX	Date	--/--/--
Scale	N/A	Size	A3

Project Code	Drawing Number
	T2-2CN-21