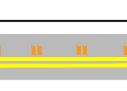




The contractor is responsible for the verification of dimensions on the site. All dimensions are in millimetres. © Copyright all rights reserved South Tyneside Council. Ordnance Survey data has been reproduced from Mastermap with the permission of The Controller of H.M. Stationery Office. Crown copyright reserved. Licence No. 100019570

- KEY**
-  Proposed No Stopping At Any Time on Verge
 -  Proposed Pedestrian Guardrail



S1

Rev	Date	Description	Chkd

 **South Tyneside Council**
Regeneration and Environment

Town Hall & Civic Offices, Westoe Road, South Shields, Tyne & Wear, NE33 2RL
Telephone: (0191) 427 1717 Fax: (0191) 455 7770

Project
Coniston Avenue, Hebburn

Drawing Title
Proposed Parking Restrictions

Drawn by	SB	Date	30/10/20
Checked by	XX	Date	--/--
Scale	1:400	Size	A1

Project Code	Drawing Number
	T5-21CA-20