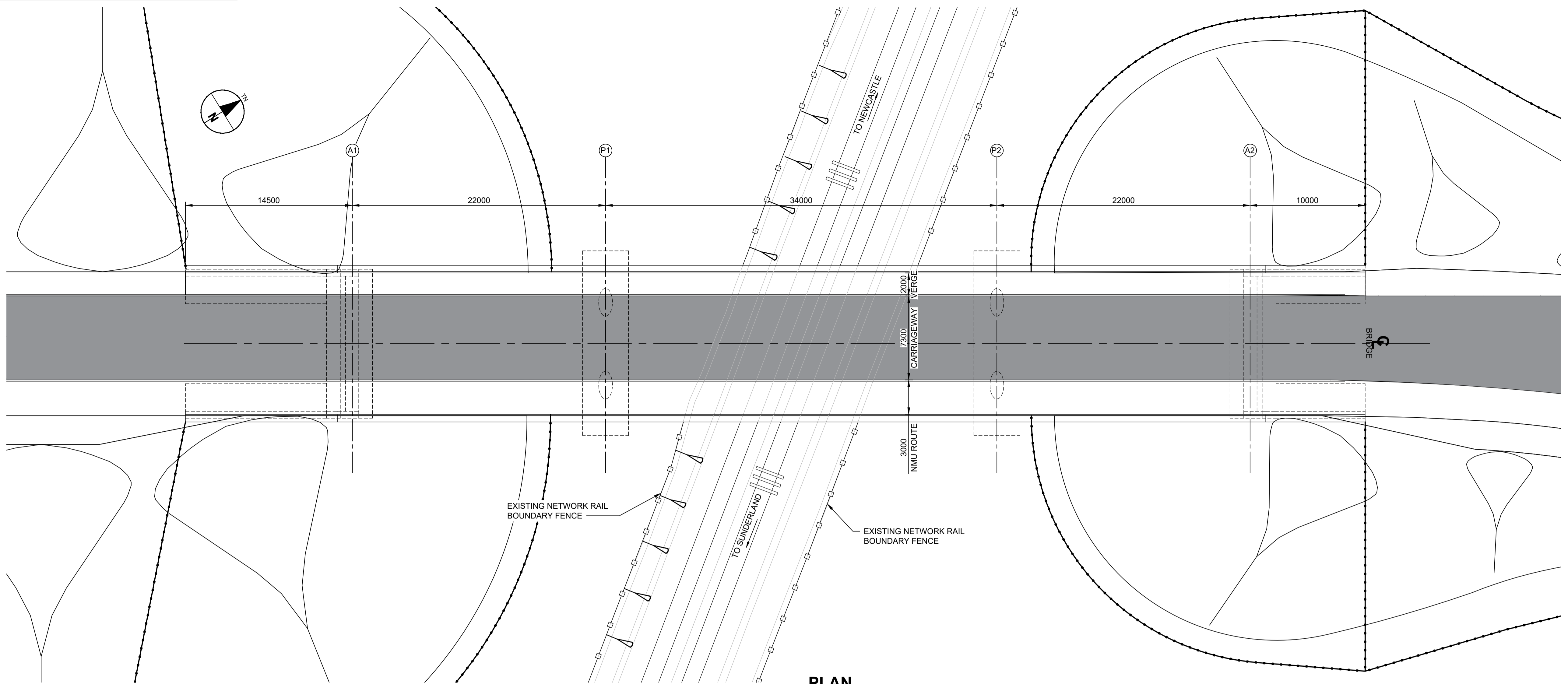
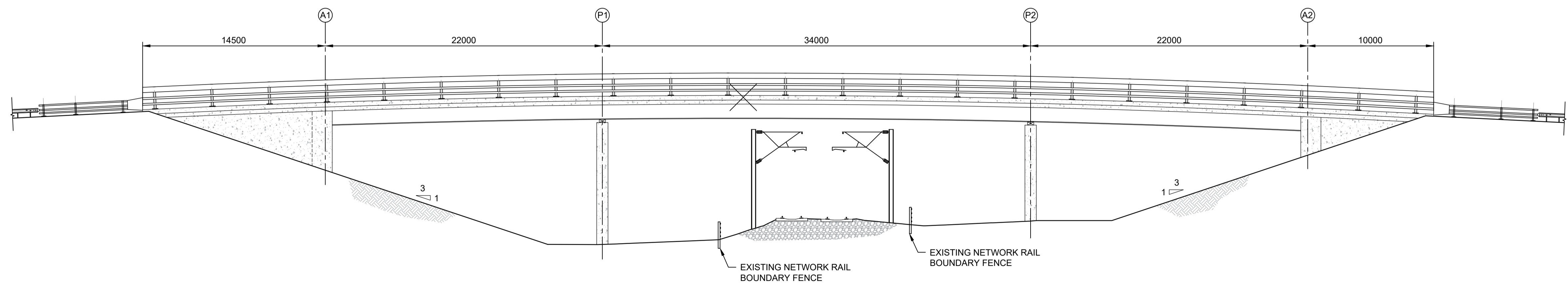


Reproduced from based upon the Ordnance Survey mapping with permission of the Controller of Her Majesty's Stationary Office. Unauthorised reproduction infringes Crown copyright and may lead to prosecution or civil proceedings.
© Crown copyright and database rights (2015) Ordnance Survey 100019160



PLAN
Scale 1:200



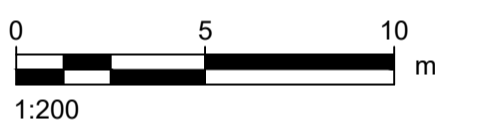
ELEVATION
Scale 1:200



NOTES

1. ALL DIMENSIONS ARE IN METRES UNLESS NOTED OTHERWISE.

INFORMATION



ISSUE/REVISION

I/R	DATE	DESCRIPTION
P02	05-10-2020	PUBLIC ISSUE
P01	30-09-2020	FOR STC REVIEW

CLIENT

South Tyneside Council
TOWN HALL & CIVIC OFFICES
WESTOE ROAD, SOUTH SHIELDS
TYNE & WEAR, NE33 2RL

PROJECT

**BOLDON & TILEDSED
LEVEL CROSSINGS**

SHEET TITLE

WESTERN ROUTE
TYPICAL BRIDGE ARRANGEMENT

CONSULTANT

AECOM
One Trinity Gardens
Newcastle upon Tyne
0191 224 6500 tel 0191 224 6599 fax
www.aecom.com

SHEET NUMBER

60603769-ACM-SBR-WR-DR-CB-010

This drawing has been prepared for the use of AECOM's client. It may not be used, modified, reproduced or relied upon by third parties, except as agreed by AECOM or as required by law. AECOM accepts no responsibility, and denies any liability, whatsoever, to any party that uses or relies on this drawing without AECOM's express written consent. Do not scale this document. All measurements must be obtained from the stated dimensions.