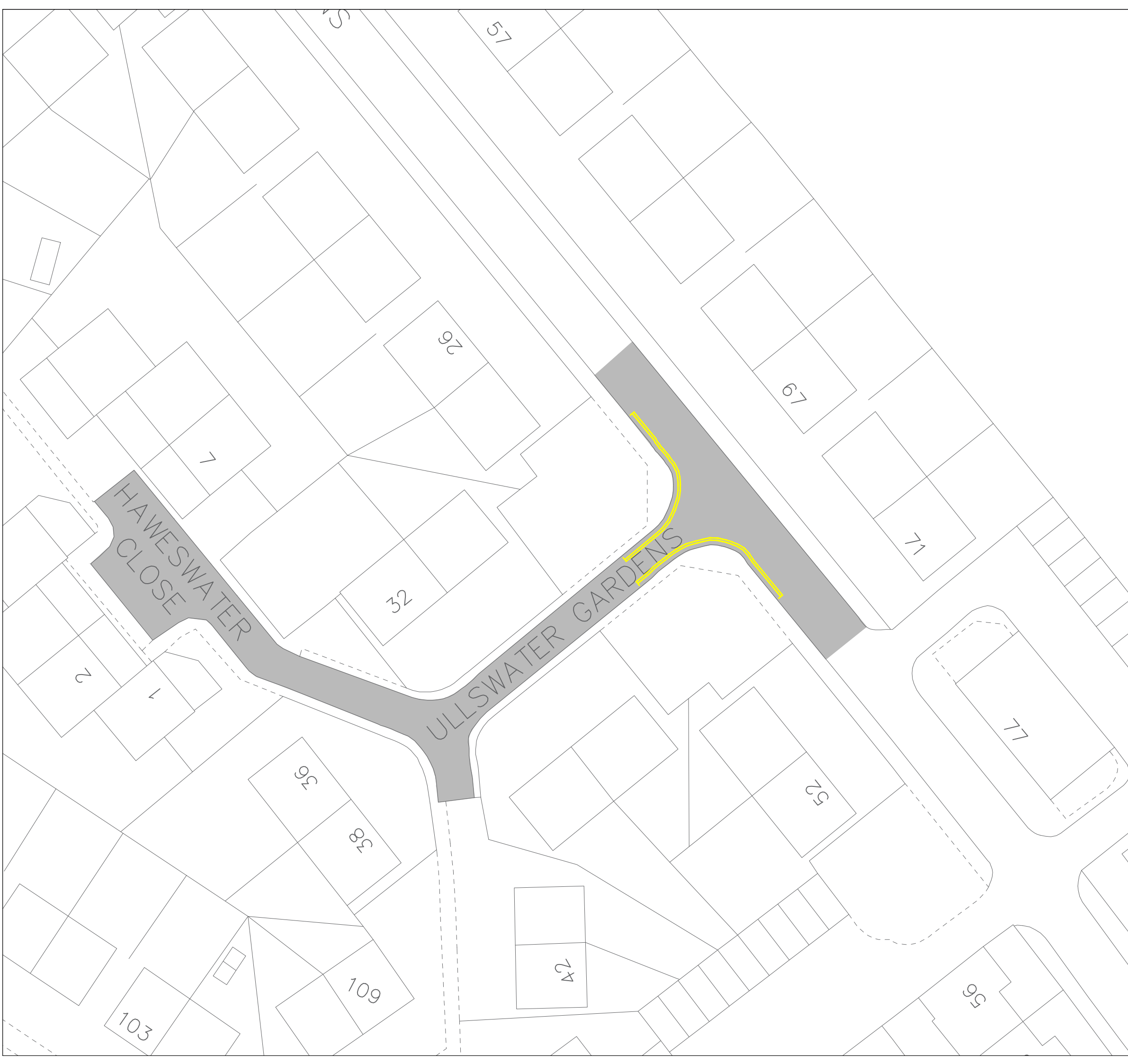
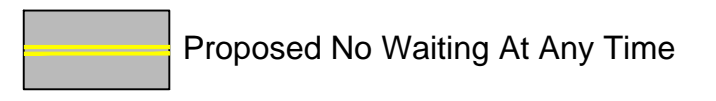



The contractor is responsible for the verification of dimensions on the site.  
 All dimensions are in millimetres. © Copyright all rights reserved South Tyneside Council.  
 Ordnance Survey data has been reproduced from Mastermap with the permission of The Controller of  
 H.M. Stationery Office. Crown copyright reserved. Licence No.100019570

**Key**



Rev	Date	Description	Chkd



**South Tyneside Council**  
 Regeneration and Environment

Town Hall & Civic Offices, Westoe Road, South Shields, Tyne & Wear, NE33 2RL  
 Telephone: (0191) 427 1717 Fax: (0191) 455 7770

Project **Hawswater Cl / Ullswater Gdns,  
 South Shields**

Drawing Title **Proposed Restrictions**

Drawn by <b>HB</b>	Date <b>21/07/20</b>
Checked by <b>XX</b>	Date <b>--/--/--</b>
Scale <b>NTS</b>	Size <b>A3</b>

Project Code	Drawing Number
	<b>T1-15/2020</b>