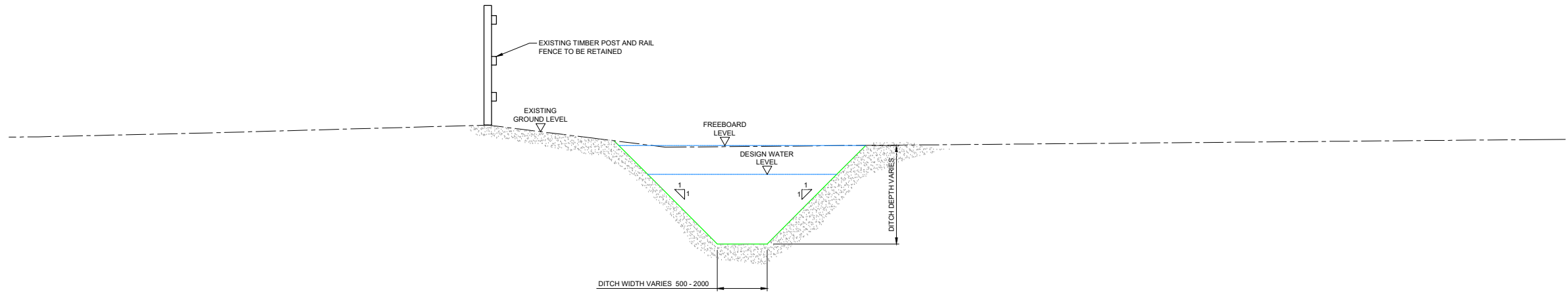
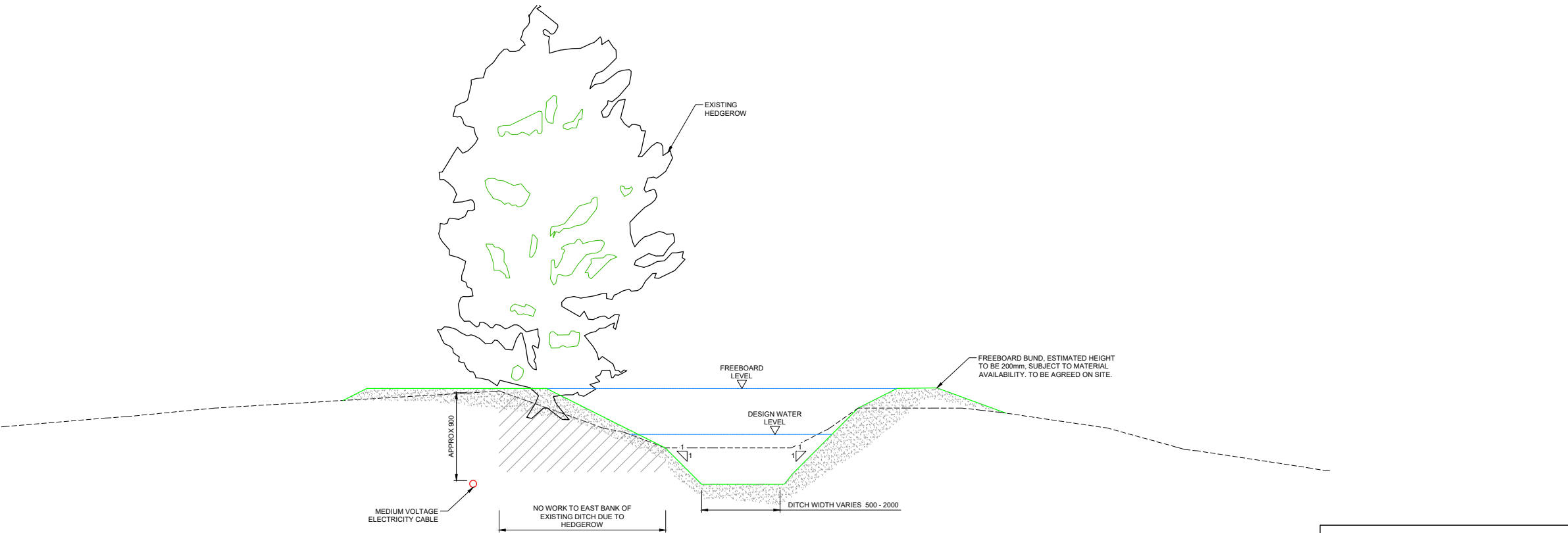


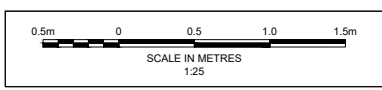
TYPICAL DITCH + BERM SECTION (S1-S1)
SCALE 1:25



TYPICAL DITCH SECTION (S2-S2)
SCALE 1:25



TYPICAL EXISTING DITCH SECTION (S3-S3)
SCALE 1:25



1. ALL DIMENSIONS ARE IN MILLIMETRES UNLESS NOTED OTHERWISE.
2. ALL LEVELS ARE IN METRES RELATIVE TO ORDNANCE DATUM (OD) UNLESS NOTED OTHERWISE.
3. ALL COORDINATES ARE IN METRES RELATIVE TO ORDNANCE SURVEY NATIONAL GRID.
4. ALL MATERIALS AND WORKMANSHIP WILL BE AS DEFINED IN THE SPECIFICATION UNLESS NOTED OTHERWISE.
5. UTILITIES INFORMATION TAKEN FROM STATUTORY UNDERTAKERS ENQUIRIES (MARCH 2020). LOCATIONS INDICATIVE ONLY. CONTRACTOR TO CONFIRM WITH APPROPRIATE INVESTIGATION.
6. HEDGEROW SHALL BE IN ACCORDANCE WITH BS4428:1989 AND PLANTING MIX SHALL COMPRISE 80% HAWTHORN & BLACKTHORN PLUS ALL OF THE FOLLOWING SPECIES:
 - HOLLY
 - CRAB APPLE
 - GUelder ROSE
 - BIRD CHERRY
 - HAZEL
 - ROWAN

SAFETY HEALTH AND ENVIRONMENTAL INFORMATION	
IN ADDITION TO THE HAZARDS/RISKS NORMALLY ASSOCIATED WITH THE TYPES OF WORK DETAILED ON THIS DRAWING, NOTE THE FOLLOWING SIGNIFICANT RESIDUAL RISKS:	
CONSTRUCTION: A - WORKING ADJACENT TO FARMING ACTIVITIES/LIVESTOCK B - IMPACTS ON OVERHEAD AND BURIED SERVICES C - WORKING ADJACENT TO PROTECTED TREES/HEDGEROW E - UNEVEN GROUND - SLIPS, TRIPS AND FALLS	
MAINTENANCE /OPERATION: - AS ABOVE	
DEMOLITION: - AS ABOVE	

NOT FOR CONSTRUCTION

REV	DATE	DESCRIPTION	BY	CHK	APP
P01	01-05-20	FOR PRICING	CC	MP	MD

REVISIONS

CLIENT



PROJECT

CLEADON FLOOD ALLEVIATION SCHEME

TITLE

SUNDERLAND ROAD - TYPICAL CONVEYANCE DITCH SECTIONS SHEET 1 OF 2



DRAWN	CC	CHECKED	MP	APPROVED	MD
DATE	APRIL 2020	SCALE	AT A1 AS SHOWN	REF.	PC1168

DRAWING No.	REVISION
PC1168-RHD-51-XX-DR-C-2010	P01