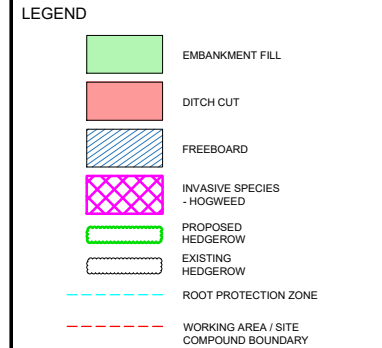
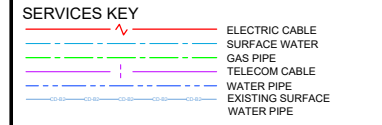


1. ALL DIMENSIONS ARE IN MILLIMETRES UNLESS NOTED OTHERWISE.
2. ALL LEVELS ARE IN METRES RELATIVE TO ORDNANCE DATUM (OD) UNLESS NOTED OTHERWISE.
3. ALL COORDINATES ARE IN METRES RELATIVE TO ORDNANCE SURVEY NATIONAL GRID.
4. ALL MATERIALS AND WORKMANSHIP WILL BE AS DEFINED IN THE SPECIFICATION UNLESS NOTED OTHERWISE.
5. DRAWING SHALL BE READ IN CONJUNCTION WITH CIVILS 3D MODEL FILE WHICH THE CONTRACTOR SHALL USE FOR SETTING OUT EARTHWORKS.
6. UTILITIES INFORMATION TAKEN FROM STATUTORY UNDERTAKERS ENQUIRIES (MARCH 2020). LOCATIONS INDICATIVE ONLY. CONTRACTOR TO CONFIRM WITH APPROPRIATE INVESTIGATION.



**SAFETY HEALTH AND ENVIRONMENTAL INFORMATION**

IN ADDITION TO THE HAZARDS/RISKS NORMALLY ASSOCIATED WITH THE TYPES OF WORK DETAILED ON THIS DRAWING, NOTE THE FOLLOWING SIGNIFICANT RESIDUAL RISKS:

**CONSTRUCTION:**

- A - WORKING ADJACENT TO FARMING ACTIVITIES/LIVESTOCK
- B - IMPACTS ON OVERHEAD AND BURIED SERVICES
- C - INVASIVE SPECIES - GIANT HOGWEED
- D - WORKING IN ADJACENT TO LIVE HIGHWAYS
- E - WORKING ADJACENT TO PROTECTED TREES/HEDGEROW
- F - UNEVEN GROUND - SLIPS, TRIPS AND FALLS
- G - MANUAL HANDLING
- H - DEMOLITION OF EXISTING STONE WALL

**MAINTENANCE / OPERATION:**


- AS ABOVE

**DEMOLITION:**

- AS ABOVE

**NOT FOR CONSTRUCTION**

REV	DATE	DESCRIPTION	BY	CHK	APP
P01	02-06-20	FOR PUBLIC CONSULTATION	CC	MJP	MD



PROJECT

**CLEADON  
FLOOD ALLEVIATION SCHEME**

TITLE

**PUBLIC CONSULTATION  
SUNDERLAND ROAD -  
GENERAL ARRANGEMENT  
SHEET 1 OF 2**



DRAWN	CC	CHECKED	MP	APPROVED	MD
DATE	JUNE 2020	SCALE	AT A1 AS SHOWN	REF.	PC1168

DRAWING NO:	PC1168-RHD-51-XX-DR-C-9002	REVISION	P01
-------------	----------------------------	----------	-----