





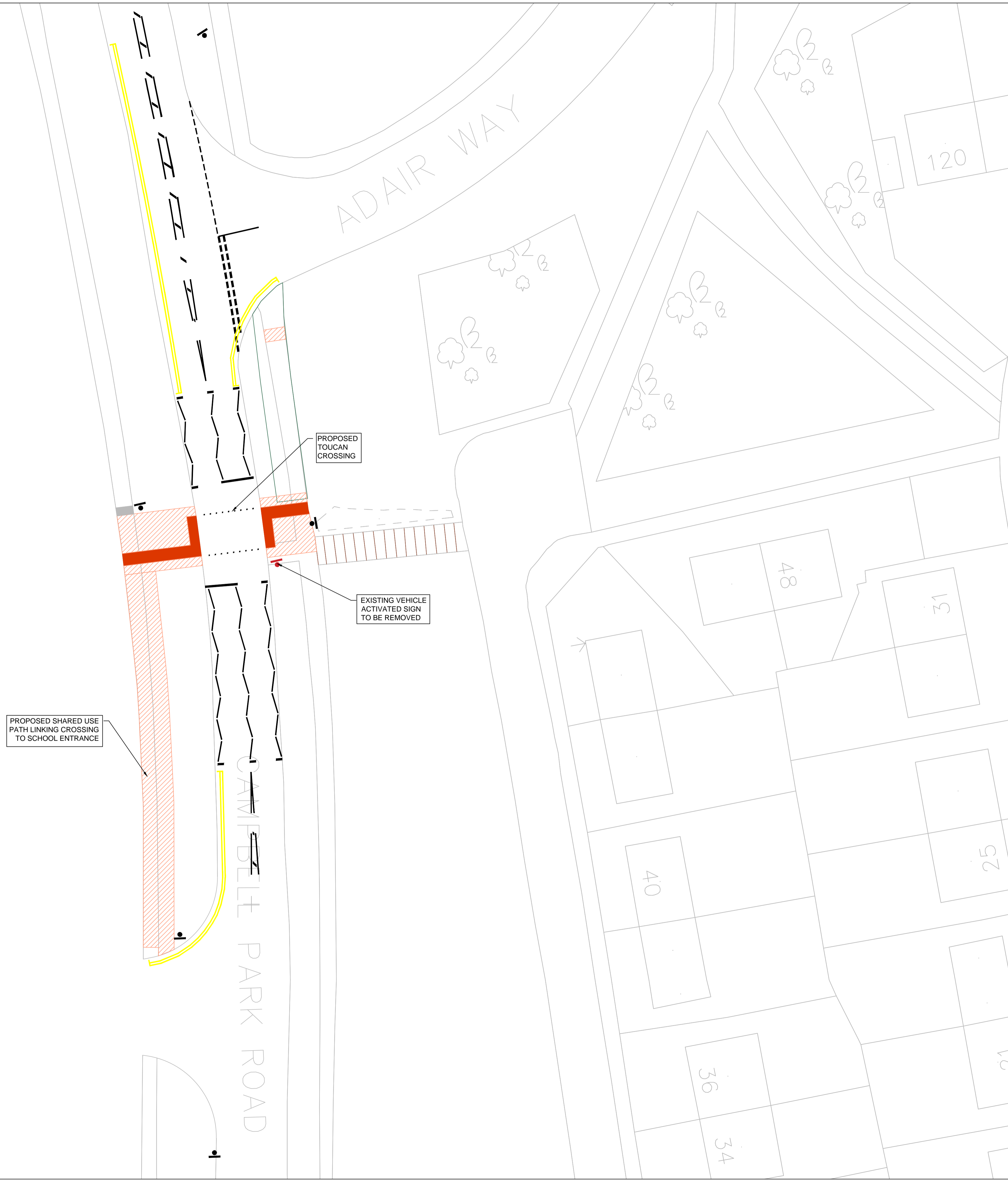



The contractor is responsible for the verification of dimensions on the site.  
All dimensions are in millimetres. © Copyright all rights reserved South Tyneside Council.  
Ordnance Survey data has been reproduced from Mastermap with the permission of The Controller of  
H.M. Stationery Office. Crown copyright reserved. Licence No. 100019670

-  CONTROLLED CROSSING (RED TACTILES)
-  TRAMLINE/LADDER TACTILES
-  CYCLE ROUTE SEGREGATED/SHARED (FW1)
-  PEDESTRIAN GUARD RAIL (PGR)
-  PROPOSED TRAFFIC SIGNS
-  PROPOSED ROAD MARKINGS



Rev	Date	Description	Chkd
-----	------	-------------	------



Town Hall & Civic Offices, Westoe Road, South Shields, Tyne & Wear, NE33 2RL  
Telephone: (0191) 427 1717 Fax: (0191) 455 7770

Project  
**Campbell Park Road  
Pedestrian and Cycle  
Improvement Scheme**

Drawing Title  
**Consultation Plan**

Drawn by	CE	Date	09/10/19
Checked by	PF	Date	09/10/19
Scale	1:200	Size	A1

Project Code	LTP-2019-TRS09	Drawing Number	01-1
--------------	----------------	----------------	------