










**LEVEL 1
STRATEGIC FLOOD RISK ASSESSMENT**
For
SOUTH TYNESIDE COUNCIL

Please select a data type from the dropdown menu below that you wish to view:

Potential Development Sites
Proposed use

 Residential	 Mixed Use
 Employment	 Unknown
 Watercourse	 STC boundary

Flood Zones

 Flood Zone 3b
 Flood Zone 3a
 Flood Zone 2

Show Site Reference Labels



Detailed Map 5

Contains public sector information licensed under the Open Government Licence v3.0. Licence No 100019570
Contains Environment Agency information © Environment Agency and/or database rights.
Derived from BGS digital data under licence from British Geological Survey copyright NERC.