

**DEFINITIVE MAP MODIFICATION ORDER
WILDLIFE AND COUNTRYSIDE ACT 1981**

The Council of the Borough of South Tyneside

**Revised Definitive Map and Statement (Third Review) of Rights of Way Prepared by
the County Council of Durham Under That National Parks and Access to the
Countryside Act 1949 Relating to the (Former) Urban District of Jarrow**

**The South Tyneside Council
Public Footpath, Jarrow No J20 (Salcombe Avenue to Taunton Avenue)
Definitive Map Modification Order 2007**

**DEFINITIVE MAP MODIFICATION ORDER
WILDLIFE AND COUNTRYSIDE ACT 1981**

The Council of the Borough of South Tyneside

**Revised Definitive Map and Statement (Third Review) of Rights of Way Prepared by
the County Council of Durham Under That National Parks and Access to the
Countryside Act 1949 Relating to the (Former) Urban District of Jarrow**

**The South Tyneside Council
Public Footpath, Jarrow No J20 (Salcombe Avenue to Taunton Avenue)
Definitive Map Modification Order 2007**

This Order is made by South Tyneside Council under section 53(2)(b) of the Wildlife and Countryside Act 1981 ("the Act") because it appears to that authority that the Revised Definitive Map and Statement (Third Review) of Rights of Way Prepared by the County Council of Durham Under That National Parks and Access to the Countryside Act 1949 Relating to the (Former) Urban District of Jarrow require modification in consequence of the occurrence of an event specified in section 53(3)(c)(i) namely, that a right of way not shown in the map and statement subsists or is reasonably alleged to subsist over land in the area to which the map relates.

The authority have consulted with every local authority whose area includes the land to which the order relates. The South Tyneside Council hereby order that:

1. For the purposes of this order the relevant date is 1st March 2007.
2. The Revised Definitive Map and Statement (Third Review) of Rights of Way Prepared by the County Council of Durham Under That National Parks and Access to the Countryside Act 1949 Relating to the (Former) Urban District of Jarrow shall be modified as described in Part I and Part II of the Schedule and shown on the map attached to the Order.
3. This order shall take effect on the date it is confirmed and may be cited as the The South Tyneside Council Public Footpath, Jarrow No J20 (Salcombe Avenue to Taunton Avenue) Definitive Map Modification Order 2007

SCHEDULE

PART I

Modification of Definitive Map

Description of path or way to be Added (A-B-C-E-F-G-H-I –J-K)

Footpath commencing at its junction with Public Footpath, Jarrow J09 at Grid Reference NZ 3368 6409 (Point A) and proceeding in a generally south-easterly direction for a distance of approximately 76 meters up and along a curved ridge to Grid Reference NZ 3376 6399 (Point B), then continuing between the plantation and the palisade fencing of the warehouses in a generally south south-easterly direction for a further 66 meters to Grid Reference NZ3383 6388 (Point C). From here the path proceeds along the ridge in a south-easterly direction for a distance of approximately 149 meters to Grid Reference NZ 3401 6379 (Point E) before turning in a more south south-easterly direction for approximately 63.5 meters to Grid Reference NZ 3417 6366 (Point F) then again in a generally south-easterly direction for a further 84 meters to Grid Reference NZ 3433 6363 (Point G). The path then again turns and proceeds in a south south-easterly direction for a further 58 meters, passing through Grid Reference NZ 3437 6358 (Point H) to Grid Reference NZ 3439 6353 (Point I). Here the path turns and proceeds in a south-westerly direction for a distance of 29 meters to Grid Reference NZ 3436 6349 (Point J) then runs in a more south south-westerly direction

between No 25 Taunton Avenue and the Community Centre for a distance of 25.5 meters to Taunton Avenue Grid Reference NZ3434 6345 (Point K). A total distance of approximately 551 meters

Description of path or way to be Added (D – L)

Public Footpath commencing at Grid Reference NZ 3401 6379 (Point D) and running in a south south-westerly direction between fences for a distance of approximately 9 meters to Tavistock Place at Grid Reference NZ 3400 6378 (Point L)

PART II

Modification of Definitive Statement

Footpath commencing at its junction with Public Footpath, Jarrow J09 at Grid Reference NZ 3368 6409 and proceeding in a generally south-easterly direction between the Simonside Industrial Estate and the rear of properties situated on Salcombe Avenue to Grid Reference NZ 3401 79. Here a short spur path leads to Tavistock Place at Grid Reference NZ 3400 6378. From Grid Reference NZ 3401 79 the main path then continues in a generally south-easterly direction between the Simonside Industrial Estate and the rear of properties situated on Falmouth Drive and Taunton Avenue to Grid Reference NZ 3433 6363. The path then again turns and runs in a more south south-easterly direction to Grid Reference NZ 3439 6353 where it again turns and runs in a south-westerly direction between No 25 Taunton Avenue and the Community Centre to Taunton Avenue at Grid Reference NZ3434 6345

Width of the Path

Between Grid References NZ 3368 6409 (Point A) and NZ 3439 6353 (Point I) the path has a width of 1.5 meters with the exception of a 10 meters section at Grid Reference NZ 3376 6399 (Point B) where it reduces to 1 meter.

Between Grid References NZ 3439 6353 (Point I) and NZ 3434 6345 (Point K) the path has a width of 3 meters.

Between Grid References NZ 3401 6379 (Point D) and NZ 3400 6378 (Point L) the path has a width of 2 meters.

Surface

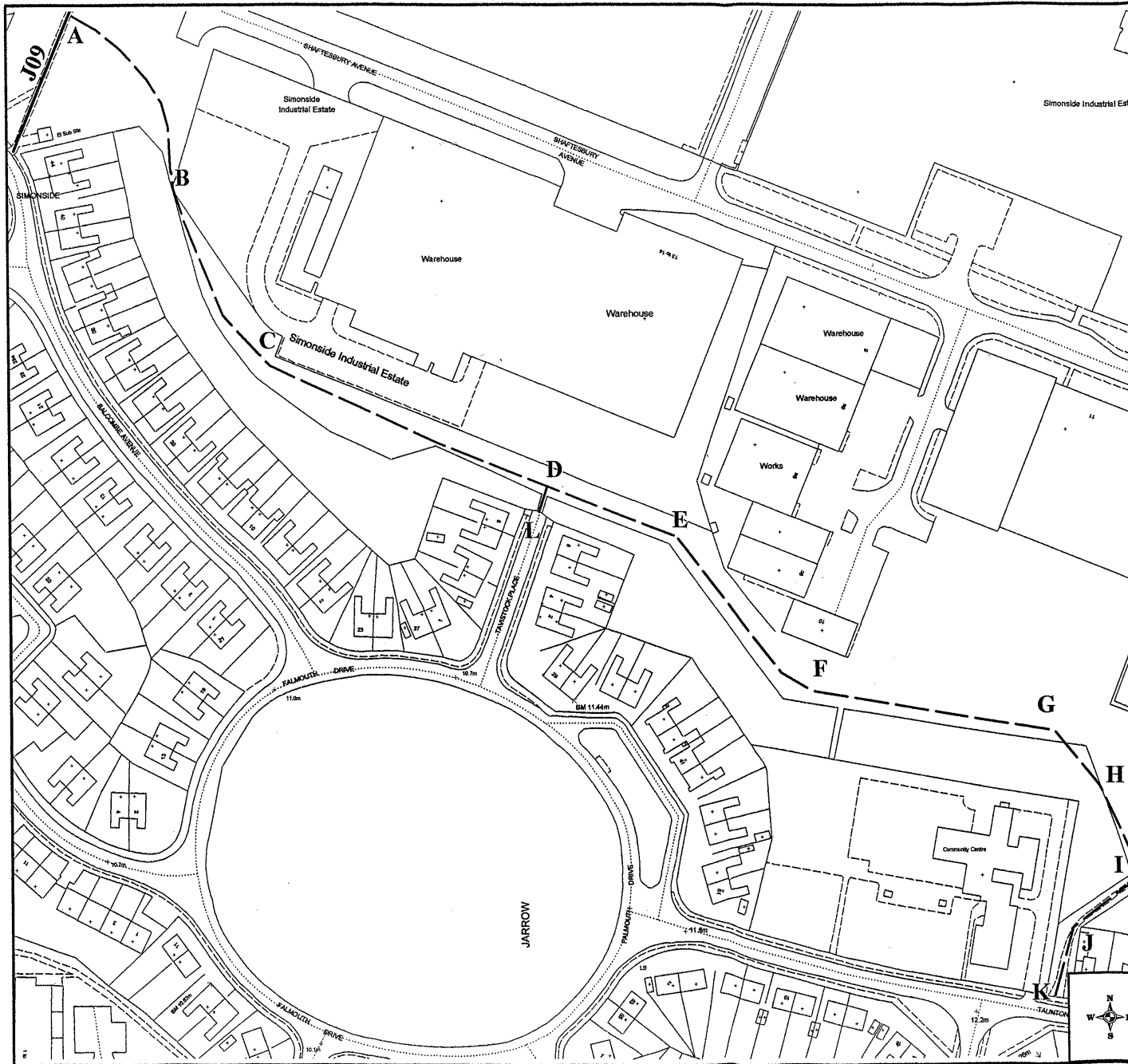
Between Grid References NZ 3368 6409 (Point A) and NZ 3439 6353 (Point I) the path has a grass/natural surface.

Between Grid References NZ 3439 6353 (Point I) and NZ 3434 6345 (Point K) the path has a tarmaced surface

Between Grid References NZ 3401 6379 (Point D) and NZ 3400 6378 (Point L) the path has stoned surface

Limitations & Conditions of Use


None



The South Tyneside Council
 Public Footpath, Jarrow No J20
 (Salcombe Avenue to Taunton Avenue)
 Definitive Map Modification Order 2007

Key:
 Path to be added: - - - - -
 Existing Public Footpath: ————
 Scale: 1:1250

Grid References:
 A NZ 3368 6400
 B NZ 3376 6399
 C NZ 3383 6388
 D NZ 3401 6379
 E NZ 3409 6376
 F NZ 3417 6366
 G NZ 3433 6363
 H NZ 3437 6358
 I NZ 3439 6353
 J NZ 3436 6349
 K NZ 3434 6345
 L NZ 3400 6378.

 **South Tyneside Council**
 Neighbourhood Services

Amanda Skelton - Executive Director
 Town Hall & Civic Offices, Westoe Road, South Shields, NE33 2RL
 Telephone (0191) 427 1717 Fax (0191) 427 7171

Project
 Simonside Estate Footpath off Salcombe Avenue to Taunton Avenue with a short spur to Tavistock Place


Drawing Title
 Alleged Footpath

Drawn by	LR	Date	.Da
Checked by	XX	Date	--/--
Scale 1:	1250	Size	A3

Project Code	Drawing Number
--------------	----------------



THE COMMON SEAL of The Council of)
the Borough of South Tyneside was)
hereunto affixed this 22..... day)
of March 2007)
in the presence of:)



[Handwritten signature]
.....

an Authorised Officer

No. in Seal Register:

Confirmed as an unopposed Order

Signed *[Handwritten signature]*

Date 17/05/07