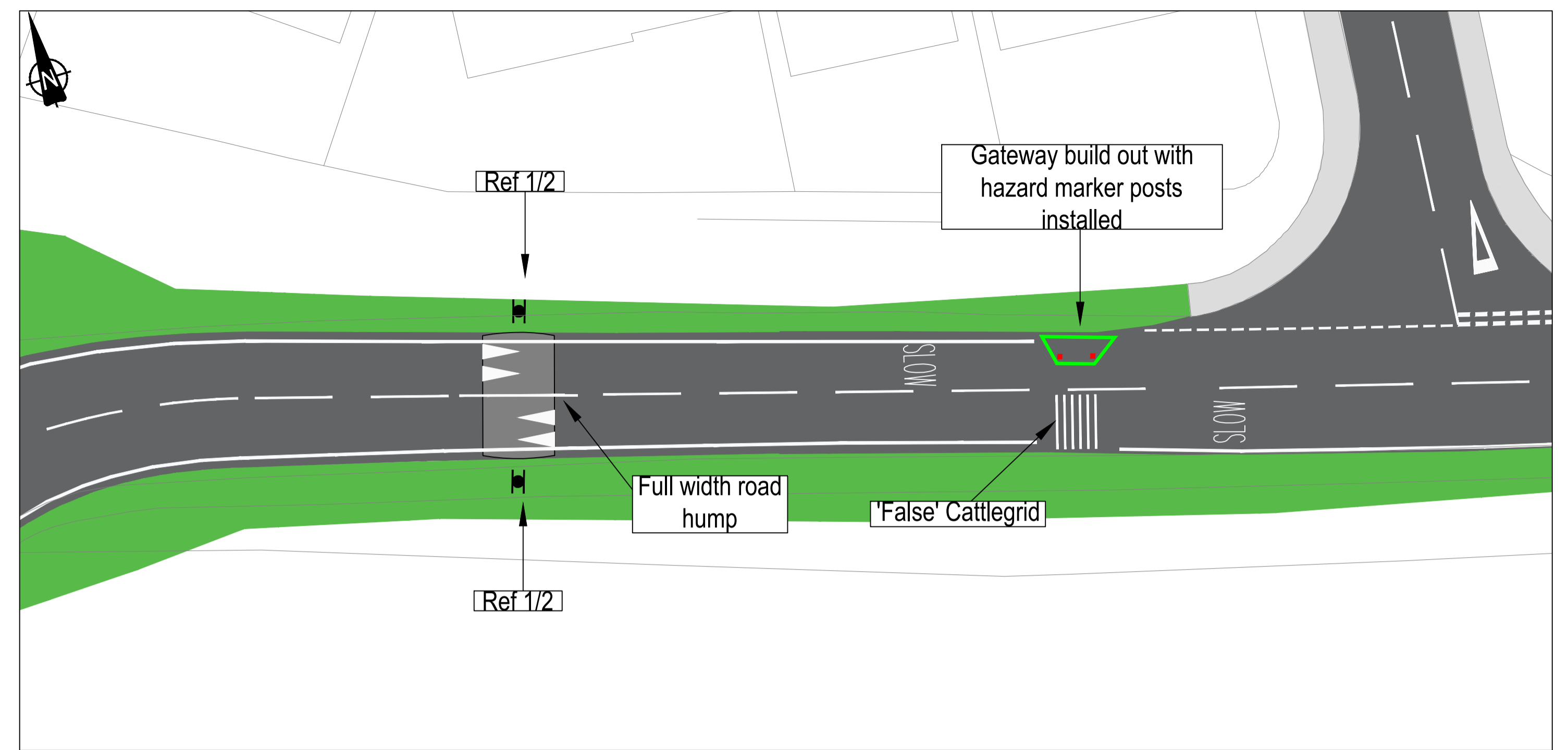


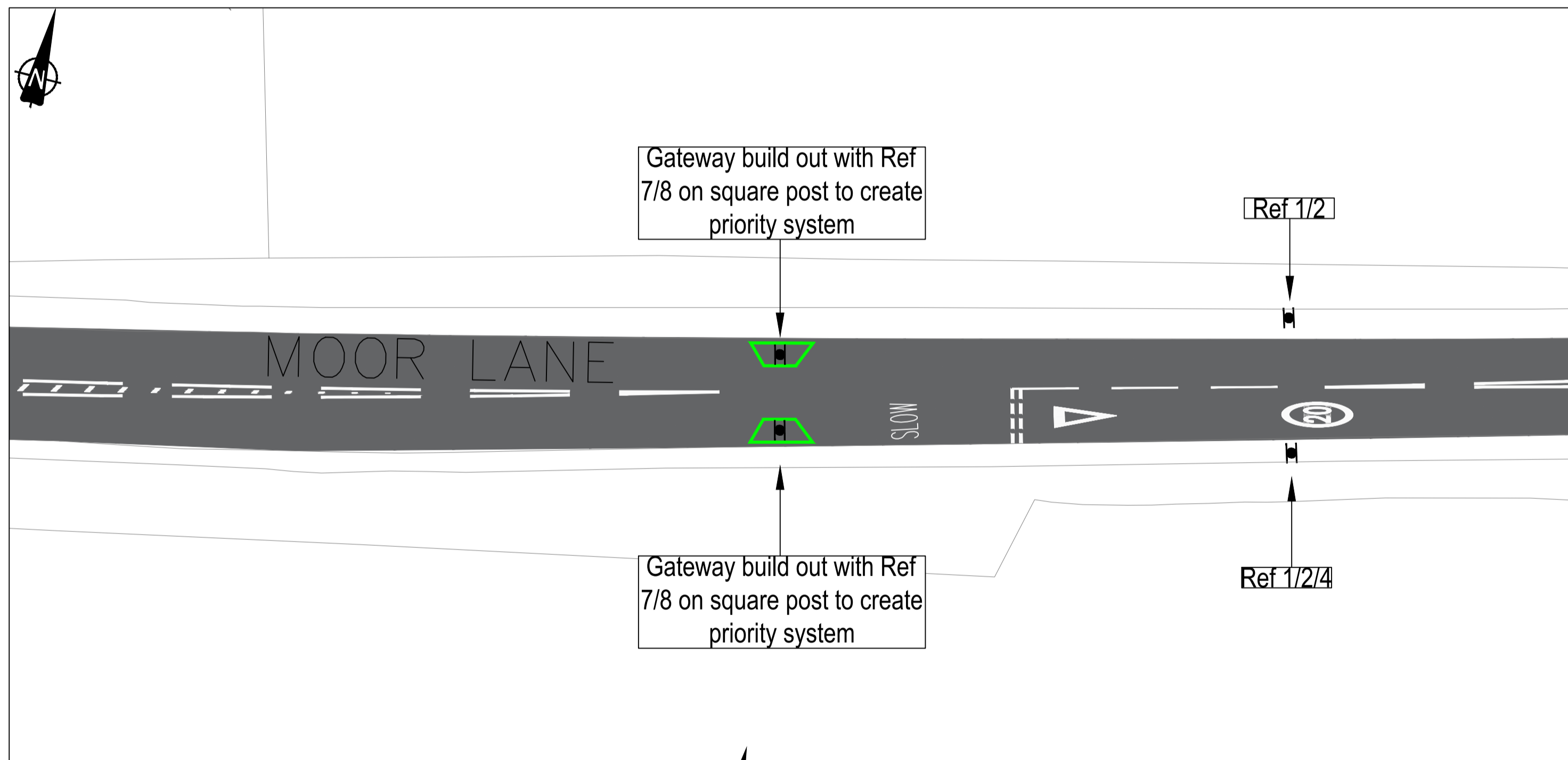
**Viewport 1**

Scale 1:200



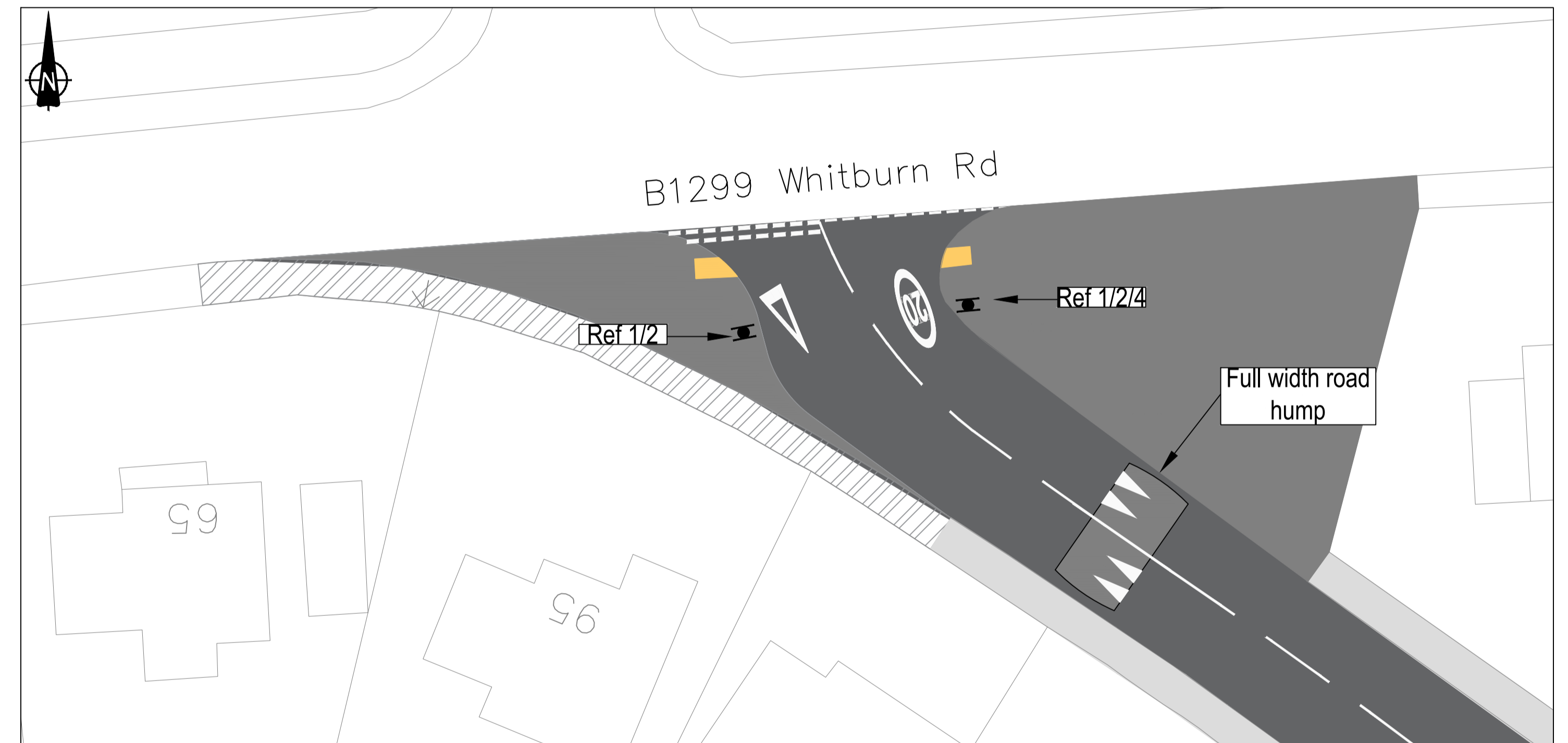
**Viewport 2**

Scale 1:200



**Viewport 3**

Scale 1:200



**Viewport 4**

Scale 1:200

**Sign Schedule**

- |                                  |                                  |                                  |                                  |                                  |                                  |                                  |                                  |
|----------------------------------|----------------------------------|----------------------------------|----------------------------------|----------------------------------|----------------------------------|----------------------------------|----------------------------------|
|                                  |                                  |                                  |                                  |                                  |                                  |                                  |                                  |
| Proposed New Traffic Sign Ref 1. | Proposed New Traffic Sign Ref 2. | Proposed New Traffic Sign Ref 3. | Proposed New Road Marking Ref 4. | Proposed New Traffic Sign Ref 5. | Proposed New Traffic Sign Ref 6. | Proposed New Traffic Sign Ref 7. | Proposed New Traffic Sign Ref 8. |

**Key**

- Proposed 20mph zone
- Proposed 30mph Speed Limit
- Build-out feature
- Hazard Marker Post
- Sign Post
- Road hump
- Carriageway
- Footway
- Verge
- Tactile crossing

**General Arrangement  
Moor Lane Area  
Highway Improvements  
Sheet 2 of 3**



**South Tyneside Council**  
Regeneration and Environment

The contractor is responsible for the verification of dimensions on the site. All dimensions are in millimetres. © Copyright all rights reserved South Tyneside Council.

Ordnance Survey data has been reproduced from Mastermap with the permission of The Controller of H.M. Stationery Office. Crown copyright reserved. Licence No. 100019570

Drawn by SV  
Checked by CE  
02/12/2021